

Details

Queensland Police Service

Report no.: QP1301138102
 Occurrence Type: Traffic Crash - No Injury [1408]
 Occurrence time: 18/09/2013 19:00 - 18/09/2013 19:30
 Reported time: 18/09/2013 20:33
 Place of offence: CENTENARY HIGHWAY ON RAMP between CENTENARY HIGHWAY ON RAMP NB and CENTENARY HIGHWAY ON RAMP SB, BTWN () & (N) INTERSECTIONS SINNAMON PARK QLD 4073 Australia (Patrol group: CENTENARY, Court Dist./Div.: BRISBANE/CENTRAL, Region: BRISBANE, District: SOUTH B)
 Clearance status: Finalised
 Summary: TRAFFIC CRASH - NO INJURY [1408] . Single Vehicle. Centenary HWY southbound lane BTW Sinnamon Park on ramp and Sumners Road off Ramp. Unit 1: Sch4p4(6) Vehicle Reg: Sch4p4(6) Single vehicle has hit a deer. Nil enforcement action
 Concluded summary:

Printed: 16/05/2018 10:37 by 4034531

Activity log entries:

Associated tasks:

1. T1303103030 / Init rpt / Closed / 16/10/2013 22:01 / #4032097 COTTERILL, J. / #4032097 COTTERILL, J. / Low / TRAFFIC CRASH - NO INJURY [1408] . Single Vehicle. Centenary HWY southbound lane QP1301138102 Traffic Crash - No Injury [1408] @18/09/2013 20:33 (CENTENARY HIGHWAY ON RAMP between CENTENARY HIGHWAY ON RAMP NB and CENTENARY HIGHWAY ON RAMP SB, BTWN () & (N) INTERSECTIONS SINNAMON PARK QLD 4073 Australia (Patrol group: CENTENARY, Court (TRAFFIC CRASH - NO INJURY [1408] . Single Vehicle. Centenary HWY southbound lane BTW Sinnamon Park on ramp and Sumners Road off Ramp. Unit 1: Sch4p4(6) Vehicle Reg Sch4p4(6) Single vehicle has hit a deer. Nil enforcement action)
2. T1303103364 / Init rpt / Closed / 19/09/2013 23:17 / #4032455 IRVINE, C. / #4032455 IRVINE, C. / Low / QPS Investigative Task Workflow Initial Report Task and Start Point QP1301138102 Traffic Crash - No Injury [1408] @18/09/2013 20:33 (CENTENARY HIGHWAY ON RAMP between CENTENARY HIGHWAY ON RAMP NB and CENTENARY HIGHWAY ON RAMP SB, BTWN () & (N) INTERSECTIONS SINNAMON PARK QLD 4073 Australia (Patrol group: CENTENARY, Court (<<Enter Occurrence details from within this task. Screen Occurrence and complete.>>))

Associated occurrences:

Involved Offences:

1. [1408/ Traffic Crash - No Injury] / [] / [1]
 Victim: [] / []
 Offender: [] / Status: []
 Cleared Unit: [] / []
-

Involved persons:

1. Sch4p4(6) Driver / Sch4p4(6)

Person MVC report

Occurrence: QP1301138102 Traffic Crash - No Injury [1408]
@18/09/2013 20:33 (CENTENARY HIGHWAY ON RAMP between CENTENARY HIGHWAY ON RAMP NB and CENTENARY HIGHWAY ON RAMP SB, BTWN () & (N) INTERSECTIONS SINNAMON PARK QLD 4073 Australia (Patrol group: CENTENARY, Court T1303103030 [Init rpt - Closed] Due: 16/10/2013 22:01

Task: #4032097 COTTERILL, J. ->#4032097 COTTERILL, J. [Low] TRAFFIC CRASH - NO INJURY [1408] . Single Vehicle. Centenary HWY southbound lane
QP1301138102 Traffic Crash - No Injury [1408]

Sch4p4(6)

QPS RTI&P Unit

Sch4p4(6)



Involved addresses:

1. CENTENARY HIGHWAY ON RAMP / Occurrence address / BTWN () & (N) INTERSECTIONS, SINNAMON PARK, QLD, Australia 4073 (Patrol group: CENTENARY, Court Dist./Div.: BRISBANE/CENTRAL, Region: BRISBANE, District: SOUTH BRISBANE, Division: MOUNT OMMANEY, Stats area: 305071517)

Involved comm addresses:

Involved vehicles:

1. [Involved in crash] [Car: Station wagon] 2006 LANDROVER DISCOVERY Grey QLD Reg Sch4p4(6)

Vehicle MVC report

Occurrence: QP1301138102 Traffic Crash - No Injury [1408]
 @18/09/2013 20:33 (CENTENARY HIGHWAY ON RAMP between CENTENARY HIGHWAY ON RAMP NB and CENTENARY HIGHWAY ON RAMP SB, BTWN () & (N) INTERSECTIONS SINNAMON PARK QLD 4073 Australia (Patrol group: CENTENARY, Court T1303103030 [Init rpt - Closed] Due: 16/10/2013 22:01 #4032097 COTTERILL, J. ->#4032097 COTTERILL, J. [Low] TRAFFIC CRASH - NO INJURY [1408] . Single Vehicle. Centenary HWY southbound lane QP1301138102 Traffic Crash - No Injury [1408] @18/09/2013 20:33 (C

Unit #: 001

Communication device:
Communication device

text:

Window tint:
 Cruise control:
 Bullbar:
 Commercial use: No
 Type of business:
 Name/sign on vehicle:
 Positions occupied: 1 - Front right (1 pers)
 Number of occupants: 1
 Direction headed:

On(street/road/hwy):
 Origin of journey town:
 Origin of journey state:
 Main purpose of
 journey:
 Main purpose text:
 Sec. purpose of
 journey:
 Sec. purpose text:
 Intended action:
 Intended action text:
 Engaged in towing: No
 Dangerous goods:
 Damage points: 1 Front/bonnet
 Damage points text:
 Degree of damage: Major, towed away
 Mechanical inspection
 req.:
 Odometer reading:
 Lighting conditions:
 Weather conditions:
 Road conditions:
 Traffic violation:
 Vehicle defects:
 Driver condition:
 Excessive speed:
 Miscellaneous:
 Other:

Involved officers:

1. Corroborating officer / 9 / LOGO, T. / #4028504 / QPS / Police officer / MOUNT OMMANEY STATION (106 DANDENONG RD, MOUNT OMMANEY, QLD Australia 4074 (Patrol group: CENTENARY, Court Dist./Div.: BRISBANE/CENTRAL, Region: BRISBANE, District: SOUTH BRISBANE, Division: MOUNT OMMANEY, Stats area: 305071408)) / 19/09/2013 / 20130919 --:--:--
2. Assisting station / 9 / POLICELINK OPERATIONS / QPS / Assignable / 79 PINEAPPLE ST, ZILLMERE, QLD Australia 4034 (Patrol group: WEST GATEWAY, Court Dist./Div.: BRISBANE/SANDGATE, Region: BRISBANE, District: NORTH BRISBANE, Division: BOONDALL, Stats area: 305071653) (Land line) 131444 / 18/09/2013 / 20130918 --:--:--
3. Policelink operator / 9 / IRVINE, C. / #4032455 / QPS / Staff member / RESEARCH AND INNOVATION / 18/09/2013 / 20130918 --:--:--
4. Reporting station / 9 / MOUNT OMMANEY STATION / QPS / Assignable / 106 DANDENONG RD, MOUNT OMMANEY, QLD Australia 4074 (Patrol group: CENTENARY, Court Dist./Div.: BRISBANE/CENTRAL, Region: BRISBANE, District: SOUTH BRISBANE, Division: MOUNT OMMANEY, Stats area: 305071408) / 18/09/2013 / 20130918 --:--:--
5. Reporting officer / 9 / COTTERILL, J. / #4032097 / QPS / Police officer / ACACIA RIDGE STATION (7-9 CHARDEAN ST, ACACIA RIDGE, QLD Australia 4110 (Patrol group: CENTENARY, Court Dist./Div.: BRISBANE/RICHLANDS, Region: BRISBANE, District: SOUTH BRISBANE, Division: ACACIA RIDGE, Stats area: 305111001) (Land line) 0730143200) / 18/09/2013 / 20130918 --:--:--

Involved property:

Modus operandi:

Reports:

Supplementary report

Occurrence: QP1301138102 Traffic Crash - No Injury [1408]
 @18/09/2013 20:33 (CENTENARY HIGHWAY ON RAMP
 between CENTENARY HIGHWAY ON RAMP NB and
 CENTENARY HIGHWAY ON RAMP SB, BTWN () & (N)
 INTERSECTIONS SINNAMON PARK QLD 4073 Australia
 (Patrol group: CENTENARY, Court

Task: T1303103364 [Init rpt - Closed] Due: 19/09/2013 23:17
 #4032455 IRVINE, C. ->#4032455 IRVINE, C. [Low] QPS
 Investigative Task Workflow Initial Report Task and Start
 Point QP1301138102 Traffic Crash - No Injury [1408]
 @18/09/2013 20:33 (CENTENARY HIGHWAY ON
 #4032455 IRVINE, C.

Author: #4032455 IRVINE, C.
 Report time: 18/09/2013 23:17
 Entered by: #4032455 IRVINE, C.
 Entered time: 18/09/2013 23:17
 Remarks: Sch4p4(6)

Narrative:
 Sch4p4(6)

MVC report

Occurrence: QP1301138102 Traffic Crash - No Injury [1408]
 @18/09/2013 20:33 (CENTENARY HIGHWAY ON
 RAMP between CENTENARY HIGHWAY ON RAMP
 NB and CENTENARY HIGHWAY ON RAMP SB, BTWN
 () & (N) INTERSECTIONS SINNAMON PARK QLD
 4073 Australia (Patrol group: CENTENARY, Court

Task: T1303103030 [Init rpt - Closed] Due: 16/10/2013 22:01
 #4032097 COTTERILL, J. ->#4032097 COTTERILL, J.
 [Low] TRAFFIC CRASH - NO INJURY [1408] . Single
 Vehicle. Centenary HWY southbound lane
 QP1301138102 Traffic Crash - No Injury [1408]
 @18/09/2013 20:33 (C
 #4032097 COTTERILL, J.

Reporting officer: #4032097 COTTERILL, J.
 Report time: 18/09/2013 20:33
 Entered by: #4032097 COTTERILL, J.
 Entered time: 19/09/2013 08:56

Reporting officer Yes FCU investigating: No
 attended scene:

FCU officer:

| | | | | | |
|--------------------------|----|---------------------------|---|--------------|---------|
| Police vehicle involved: | No | Number of units involved: | 1 | Off/on road: | On road |
|--------------------------|----|---------------------------|---|--------------|---------|

Nature of crash: Hit animal (incl. ridden horse or carriage)
 Severity of crash: Non-injury
 Vehicle towed from scene: Yes

scene:

Prop. Damage value: Hist- > Damage threshold value
 Speed limit: 100
 Number of lanes: 2
 Horizontal road alignment: Straight

Vertical road alignment: Level

Roadway feature: No feature
 Site conditions: Not applicable
 Road surface: Sealed - dry
 Traffic control: No traffic control
 Lighting conditions: Darkness - unlighted
 Atmospheric conditions: Clear

visibility conditions: No street lighting
 Road conditions: Not applicable
 DCA code primary:

DCA code sub-
category:
DCA code reason:
Narrative:

This MVC report relates to a vehicle crash that occurred at about 7:15pm on Wednesday 18th of September 2013. One vehicle was involved in the crash. The vehicle has hit a deer.

There were no injuries

The scene of the crash is is a straight 2 lane highway heading in a southbound direction. The 2 south bound and 2 northbound lanes of the highway are seperated by a median strip

Sch4p4(6)

CIRCUMSTANCES OF CRASH

At about 7:15pm on Wednesday 18/9/13 unit 1 was travelling in Southbound on the Centenary Highway Mount Ommaney in the right hand lane at about 100km/h. A wild deer has ran out infront of the vehicle from the median strip. The vehicle has had no time to stop and the vehicle has hit the deer. The vehicle has then pulled over to the left side of the highway. The impact caused major damage to the front right side of the vehicle and underneath the vehicle.

The driver of the vehicle has then called for police assistance.

POLICE INQUIRIES

Police have attended the scene at approximately 8:30pm and observed damage to the front right side of the a Silver Toyota Land Rover registration number Sch4p4(Police have also observed a deceased deer that was stuck underneath the vehicle that could not be removed. Tow trucks were on scene and they could not remove the deer and stated that there was another deer running on the highway further down.

Police have contacted the Department of Main Roads and Transport and have arranged for a staff member to attend the scene to remove the deer.

Sch4p4(6)

PROSECUTION ACTION

No prosecution action required. Police believe that no offence has been committed due to a deer running onto the road and causing the crash.

MVC Diagram

| | |
|---------------|--|
| Occurrence: | QP1301138102 Traffic Crash - No Injury [1408] @18/09/2013 20:33 (C CENTENARY HIGHWAY ON RAMP NB and CENTENARY HIGHWAY SINNAMON PARK QLD 4073 Australia (Patrol group: CENTENARY, C T1303103030 [Init rpt - Closed] Due: 16/10/2013 22:01 #4032097 COT HWY southbound lane QP1301138102 Traffic Crash - No Injury [1408] #4032097 COTTERILL, J. |
| Task: | |
| Author: | |
| Report time: | 18/09/2013 20:30 |
| Entered by: | #4032097 COTTERILL, J. |
| Entered time: | 19/09/2013 09:31 |
| Person: | Sch4p4(6) |

Address: Sch4p4(6)
CENTENARY HIGHWAY ON RAMP between CENTENARY HIGHWA
ON RAMP SB, BTWN () & (N) INTERSECTIONS SINNAMON PARK Q
Court Dist./Div.: BRISBANE/CENTRAL, Region: BRISBANE, District: S
Vehicle: [Car: Station wagon] 2006 LANDROVER DISCOVERY Grey QLD Reg
Sch4p4(6)
Officer: #4032097 COTTERILL, J.
Remarks:
Narrative:

QPS RTI&P Unit

| | |
|--|-----------------|
| | Shopping Centre |
| | Hwy Northbound |
| | |
| | |

QPS RTI&P Unit

Manney

QPS RTI&P Unit

Details

Queensland Police Service

Report no.: QP1301282167
 Occurrence Type: Traffic Crash - With Injury [1410]
 Occurrence time: 18/10/2013 19:59 -
 Reported time: 18/10/2013 21:28
 Place of offence: COOROY NOOSA RD between DATH HENDERSON RD and GRANGE RD,
 TINBEERWAH QLD 4563 Australia (Patrol group: SUNSHINE COAST
 NORTHERN, Court Dist./Div.: MAROOCHYDORE, Region: CENTRAL, District:
 SUNSHINE COAST, Division: COOROY, Stats area: 309106753)
 Clearance status: Finalised
 Summary: 2 x vehicle traffic crash with injury. Cooroy-Noosa Road, Lake Macdonald. Unit 1:
 Sch4p4 Silver Mazda. Driver: Sch4p4(6) Unit 2:
 Sch4p Silver Mazda. Driver: Sch4p4(6)
 Concluded summary: Investigation completed

Printed: 16/05/2018 10:35 by 4034531

Activity log entries:

1. Type: Supervisor comments/decision
 Entry Time: 19/10/2013 12:50
 Event Time: 19/10/2013 12:50
 Author: #4007649 MATHIOU, B.
 Entry: Sch4p4(6)

Ext Link:

Associated tasks:

1. T1303472533 / Init rpt / Closed / 15/11/2013 22:04 / #4028104 DUNHAM, M. / #4028104
 DUNHAM, M. / Low / 2 x vehicle traffic crash with injury. Cooroy-Noosa Road, Lake Macdonald
 QP1301282167 Traffic Crash - With Injury [1410] @18/10/2013 21:28 (COOROY NOOSA RD
 between DATH HENDERSON RD and GRANGE RD, TINBEERWAH QLD 4563 Australia (Patrol
 group: SUNSHINE COAST NORTHERN, Court Dist./Div.: MAROOCHYDORE, Region:
 CENTRAL, District: SU
2. T1501746562 / Data quality related / Closed / 11/06/2015 13:53 / #4033904 GENTLE, C. /
 #4033904 GENTLE, C. / Low / Cleansing QP1301282167 Traffic Crash - With Injury [1410]
 @18/10/2013 21:28 (COOROY NOOSA RD between DATH HENDERSON RD and GRANGE
 RD, TINBEERWAH QLD 4563 Australia (Patrol group: SUNSHINE COAST NORTHERN, Court
 Dist./Div.: MAROOCHYDORE, Region: CENTRAL, District: SU (Cleansing)

Associated occurrences:

Involved Offences:

- 1. [1410/ Traffic Crash - With Injury] / [] / [1]
Victim: [] / []
Offender: [] / Status: []
Cleared Unit: [] / []
-

Involved persons:

- 1. Sch4p4(6) / Witness / Sch4p4(6)
-

Witness statement/will say

Occurrence: QP1301282167 Traffic Crash - With Injury [1410]
@18/10/2013 21:28 (COOROY NOOSA RD between DATH
HENDERSON RD and GRANGE RD, TINBEERWAH QLD
4563 Australia (Patrol group: SUNSHINE COAST
NORTHERN, Court Dist./Div.: MAROOCHYDORE, Region:
CENTRAL, District: SU

Task: T1303472533 [Init rpt - Closed] Due: 15/11/2013 22:04
#4028104 DUNHAM, M. ->#4028104 DUNHAM, M. [Low] 2
x vehicle traffic crash with injury. Cooroy-Noosa Road, Lake
Macdonald QP1301282167 Traffic Crash - With Injury [1410]
@18/10/2013 21:28 (COOROY NOOSA

Stmt taker: Stmt time:
Entered by: #4028104 DUNHAM, M.
Entered time: 12/11/2013 13:54
Remarks:
Narrative:
Eye witness to the crash. Statement not taken at this time as no prosecutions pending.

- 2. Sch4p4(6) / Witness / Sch4p4(6)
-

Witness statement/will say

Occurrence: QP1301282167 Traffic Crash - With Injury [1410]
@18/10/2013 21:28 (COOROY NOOSA RD between DATH
HENDERSON RD and GRANGE RD, TINBEERWAH QLD
4563 Australia (Patrol group: SUNSHINE COAST
NORTHERN, Court Dist./Div.: MAROOCHYDORE, Region:
CENTRAL, District: SU

Task: T1303472533 [Init rpt - Closed] Due: 15/11/2013 22:04
#4028104 DUNHAM, M. ->#4028104 DUNHAM, M. [Low] 2
x vehicle traffic crash with injury. Cooroy-Noosa Road, Lake
Macdonald QP1301282167 Traffic Crash - With Injury [1410]
@18/10/2013 21:28 (COOROY NOOSA

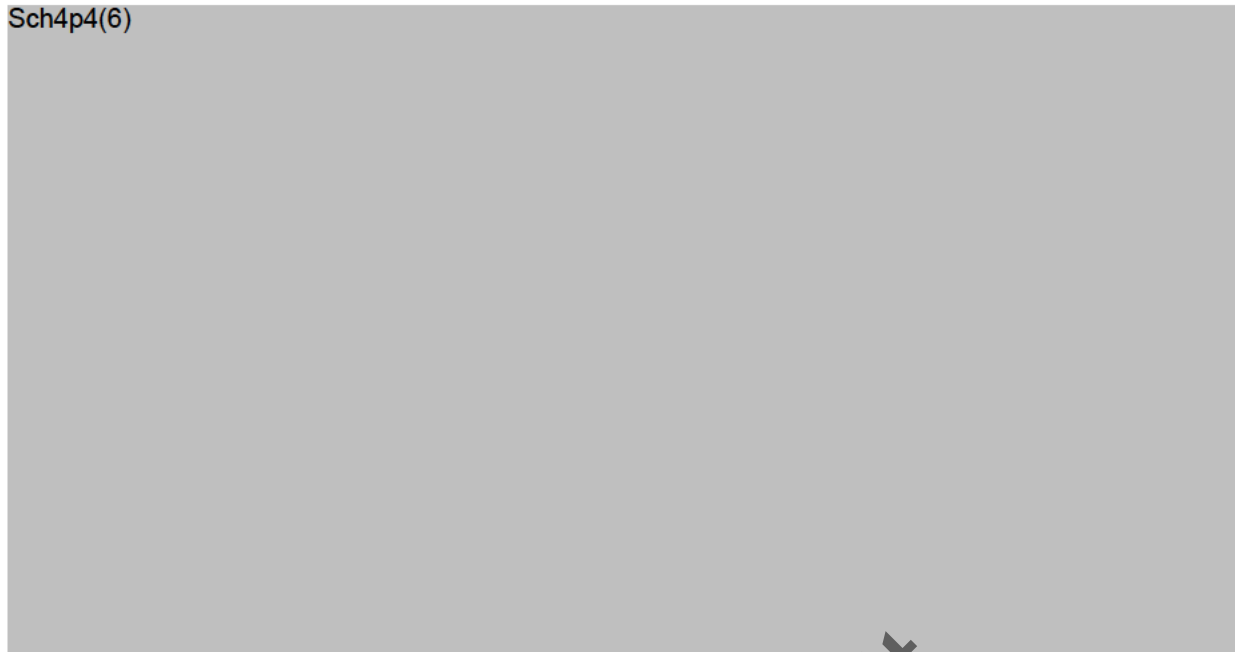
Stmt taker: Stmt time:
Entered by: #4028104 DUNHAM, M.
Entered time: 12/11/2013 13:55
Remarks:
Narrative:
Eye witness to the crash. Statement not taken at this time as no prosecutions pending.

- 3. Sch4p4(6) / Driver; Sch4p4(6)
-

QPS RTI&P Unit

QPS RTI&P Unit

Sch4p4(6)




4. Sch4p4(6) Driver: Sch4p4(6)



Person MVC report

Occurrence: QP1301282167 Traffic Crash - With Injury [1410]
@18/10/2013 21:28 (COOROY NOOSA RD between
DATH HENDERSON RD and GRANGE RD,
TINBEERWAH QLD 4563 Australia (Patrol group:
SUNSHINE COAST NORTHERN, Court Dist./Div.:
MAROOCHYDORE, Region: CENTRAL, District: SU

Sch4p4(6)



QPS RTI&P Unit

Sch4p4(6)

QPS RTI&P Unit

Involved addresses:

1. COOROY NOOSA RD / Occurrence address / TINBEERWAH, QLD, Australia 4563 (Patrol group: SUNSHINE COAST NORTHERN, Court Dist./Div.: MAROOCHYDORE, Region: CENTRAL, District: SUNSHINE COAST, Division: COOROY, Stats area: 309106753)

In confidence

Involved comm addresses:

Involved vehicles:

1. [Damaged; Involved in crash] [Car: Hatchback] 2011 MAZDA MAZDA2 Silv., alum., st. steel QLD Reg Sch4p4(6)

Vehicle MVC report

Occurrence: QP1301282167 Traffic Crash - With Injury [1410]
@18/10/2013 21:28 (COOROY NOOSA RD between
DATH HENDERSON RD and GRANGE RD,
TINBEERWAH QLD 4563 Australia (Patrol group:
SUNSHINE COAST NORTHERN, Court Dist./Div.:
MAROOCHYDORE, Region: CENTRAL, District: SU
Task: T1303472533 [Init rpt - Closed] Due: 15/11/2013 22:04
#4028104 DUNHAM, M. ->#4028104 DUNHAM, M.
[Low] 2 x vehicle traffic crash with injury. Cooroy-Noosa
Road, Lake Macdonald QP1301282167 Traffic Crash -
With Injury [1410] @18/10/2013 21:28 (COOROY
NOOSA
Unit #: 001

Communication device:
Communication device

text:

Window tint:
Cruise control:
Bullbar:
Commercial use: No
Type of business:
Name/sign on vehicle:
Positions occupied: 1 - Front right (1 pers)
Number of occupants: 1
Direction headed:
On(street/road/hwy):
Origin of journey town:
Origin of journey state:
Main purpose of

journey:

Main purpose text:
Sec. purpose of

journey:

Sec. purpose text:
Intended action:
Intended action text:
Engaged in towing: No
Dangerous goods:
Damage points: 1 Front/bonnet; 2 Rear/back; Undercarriage
Damage points text:
Degree of damage: Extensive, unrepairable
Mechanical inspection

req.:

Odometer reading:
Lighting conditions:
Weather conditions:
Road conditions:
Traffic violation:
Vehicle defects:
Driver condition:
Excessive speed:
Miscellaneous:
Other: ANIMAL ON ROADWAY

- 2. [Damaged; Involved in crash] [Car: Hatchback] 2013 MAZDA CX-5 Silv., alum., st. steel QLD Reg Sch4p4(6)

Vehicle MVC report

Occurrence: QP1301282167 Traffic Crash - With Injury [1410]
 @18/10/2013 21:28 (COOROY NOOSA RD between DATH HENDERSON RD and GRANGE RD, TINBEERWAH QLD 4563 Australia (Patrol group: SUNSHINE COAST NORTHERN, Court Dist./Div.: MAROOCHYDORE, Region: CENTRAL, District: SU T1303472533 [Init rpt - Closed] Due: 15/11/2013 22:04 #4028104 DUNHAM, M. ->#4028104 DUNHAM, M. [Low] 2 x vehicle traffic crash with injury. Cooroy-Noosa Road, Lake Macdonald QP1301282167 Traffic Crash - With Injury [1410] @18/10/2013 21:28 (COOROY NOOSA

Task:

Unit #: 002

Communication device:

Communication device text:

Window tint:

Cruise control:

Bullbar:

Commercial use: No

Type of business:

Name/sign on vehicle:

Positions occupied: 1 - Front right (1 pers)

Number of occupants: 1

Direction headed:

On(street/road/hwy):

Origin of journey town:

Origin of journey state:

Main purpose of journey:

Main purpose text:

Sec. purpose of journey:

Sec. purpose text:

Intended action:

Intended action text:

Engaged in towing: No

Dangerous goods:

Damage points: 1 Front/bonnet; 2 Rear/back; 11 Roof/turret; Undercarriage

Damage points text:

Degree of damage: Extensive, unreparable

Mechanical inspection req.:

Odometer reading:

Lighting conditions:

Weather conditions:

Road conditions:

Traffic violation:

Vehicle defects:

Driver condition:

Excessive speed:

Miscellaneous:

Other:

QPS RTI&P Unit

Involved officers:

- 1. Reporting station / 9 / COOROY STATION / QPS / Assignable / 2 MYALL ST, COOROY, QLD Australia 4563 (Patrol group: SUNSHINE COAST NORTHERN, Court Dist./Div.: MAROOCHYDORE, Region: CENTRAL, District: SUNSHINE COAST, Division: COOROY, Stats

area: 309106753) (Blue phone) 0754477030 / 18/10/2013 / 20131018 --:--:--

2. Reporting officer / 9 / DUNHAM, M. / #4028104 / QPS / Police officer / BRISBANE CITY STATION TEAM 5 (POLICE - CITY POLICE STATION, , BRISBANE CITY, QLD Australia 4000 (Court Dist./Div.: BRISBANE/CENTRAL, Region: BRISBANE, District: NORTH BRISBANE, Division: BRISBANE CITY, Stats area: 305011143) (Land line) 0732582582) / 18/10/2013 / 20131018 --:--:--
3. Assisting officer / 9 / KIERNAN, R. / #4012813 / QPS / Police officer / COOROY STATION (2 MYALL ST, COOROY, QLD Australia 4563 (Patrol group: SUNSHINE COAST NORTHERN, Court Dist./Div.: MAROOCHYDORE, Region: CENTRAL, District: SUNSHINE COAST, Division: COOROY, Stats area: 309106753) (Blue phone) 0754477030) / 18/10/2013 / 20131018 --:--:--

Involved property:

Modus operandi:

Reports:

Supplementary report

Occurrence: QP1301282167 Traffic Crash - With Injury [1410] @18/10/2013 21:28 (COOROY NOOSA RD between DATH HENDERSON RD and GRANGE RD, TINBEERWAH QLD 4563 Australia (Patrol group: SUNSHINE COAST NORTHERN, Court Dist./Div.: MAROOCHYDORE, Region: CENTRAL, District: SU

Task: T1501746562 [Data quality related - Closed] Due: 11/06/2015 13:53 #4033904 GENTLE, C. ->#4033904 GENTLE, C. [Low] Cleansing QP1301282167 Traffic Crash - With Injury [1410] @18/10/2013 21:28 (COOROY NOOSA RD between DATH HENDERSON RD and GRANGE RD, TINBEER

Author: #4033904 GENTLE, C.

Report time: 14/05/2015 13:57

Entered by: #4033904 GENTLE, C.

Entered time: 14/05/2015 13:57

Remarks: Road Safety cleansed narrative – DO NOT MODIFY

Narrative:

At approximately 20:00hrs on the 18th of October 2013 Unit 1 was travelling in a westerly direction on Cooroy-Noosa Road, approaching the intersection with Dath Henderson Road. At this time a group of approximately five deer's have began to run adjacent to the road. The driver of unit 1 has braked heavily, and at this time one of the deer's has crossed the road into the path of unit 1. Unit 1 struck the deer with the front of the vehicle, causing extensive damage to the front of the vehicle, and causing the vehicle to cross into the east bound lanes.

Unit 1 lost all power as a result of striking the animal, including loss of headlights and use of hazard lights. The driver of unit 1 then alighted the vehicle and stood off to the side of the road. At this time unit 2 was travelling in an easterly direction. Due to poor lighting and no lights showing on unit 1, unit 2 has firstly struck the large deer which was now lying on the east bound lanes. This has caused unit 2 to become airborne. Unit 2 then struck unit 1, which was located in the east bound lane, approximately 10 metres from the deer. After striking unit 1, unit 2 has veered off to the left of the road, rolling on its side down an embankment.

Police, QAS and QFRS attended the scene, with QFRS assisting the driver of unit 2 from her vehicle.

Both vehicles were damaged beyond repair from the combination of the animal strike, and the collision between the two vehicles.

Police attended scene and have conducted interviews with both drivers.

Investigating officer recommends that no further action be taken against any persons involved in the crash, with the cause of the crash being an animal strike.

Supplementary report

Occurrence: QP1301282167 Traffic Crash - With Injury [1410]
 @18/10/2013 21:28 (COOROY NOOSA RD between DATH
 HENDERSON RD and GRANGE RD, TINBEERWAH QLD
 4563 Australia (Patrol group: SUNSHINE COAST
 NORTHERN, Court Dist./Div.: MAROOCHYDORE, Region:
 CENTRAL, District: SU

Task: T1501746562 [Data quality related - Closed] Due:
 11/06/2015 13:53 #4033904 GENTLE, C. ->#4033904
 GENTLE, C. [Low] Cleansing QP1301282167 Traffic Crash
 - With Injury [1410] @18/10/2013 21:28 (COOROY NOOSA
 RD between DATH HENDERSON RD and GRANGE RD,
 TINBEER

Author: #4033904 GENTLE, C.
 Report time: 14/05/2015 13:58
 Entered by: #4033904 GENTLE, C.
 Entered time: 14/05/2015 13:58
 Remarks: Amendments
 Narrative:

This crash has been statistically cleansed by the Queensland Road Crash Data Unit.

MVC report

Occurrence: QP1301282167 Traffic Crash - With Injury [1410]
 @18/10/2013 21:28 (COOROY NOOSA RD between
 DATH HENDERSON RD and GRANGE RD,
 TINBEERWAH QLD 4563 Australia (Patrol group:
 SUNSHINE COAST NORTHERN, Court Dist./Div.:
 MAROOCHYDORE, Region: CENTRAL, District: SU

Task:
 Reporting officer: #4028104 DUNHAM, M.
 Report time: 18/10/2013 21:38
 Entered by: #4012813 KIERNAN, R.
 Entered time: 18/10/2013 21:38
 Reporting officer Yes *FCU investigating:* No

attended scene:
 FCU officer:
 Police vehicle No *Number of units* 2 *Off/on road:* On road
 involved:
 Nature of crash: Hit animal (incl. ridden horse or carriage)
 Severity of crash: Minor (first aid or no treatment)
 Vehicle towed from scene: Yes

Prop. Damage value: Hist- < Damage threshold value
 Speed limit: 90
 Number of lanes: 2
 Horizontal road alignment: Straight
 Vertical road alignment: Level
 Roadway feature: No feature
 Site conditions: Not applicable
 Road surface: Sealed - dry
 Traffic control: No traffic control
 Lighting conditions: Darkness - unlighted
 Atmospheric conditions: Clear
 Visibility conditions: Not applicable
 Road conditions: Temporary object on road
 DCA code primary: 609 VEH'S ON PATH: HIT ANIMAL
 DCA code sub-category: 607 VEH'S ON PATH: TEMPORARY OBJECT ON C'WAY
 DCA code reason:
 Narrative:

At approximately 20:00hrs on the 18th of October 2013 Unit 1 was travelling in a westerly direction on

Cooroy-Noosa Road, approaching the intersection with Dath Henderson Road. At this time a group of approximately five deer's have began to run adjacent to the road. The driver of unit 1 has braked heavily, and at this time one of the deer's has crossed the road into the path of unit 1. Unit 1 struck the deer with the front of the vehicle, causing extensive damage to the front of the vehicle, and causing the vehicle to cross into the east bound lanes.

Unit 1 lost all power as a result of striking the animal, including loss of headlights and use of hazard lights. The driver of unit 1 then alighted the vehicle and stood off to the side of the road. At this time unit 2 was travelling in an easterly direction. Due to poor lighting and no lights showing on unit 1, unit 2 has firstly struck the large deer which was now lying on the east bound lanes. This has caused unit 2 to become airborne. Unit 2 then struck unit 1, which was located in the east bound lane, approximately 10 metres from the deer. After striking unit 1, unit 2 has veered off to the left of the road, rolling on its side down an embankment.

Police, QAS and QFRS attended the scene, with QFRS assisting the driver of unit 2 from her vehicle.

Both vehicles were damaged beyond repair from the combination of the animal strike, and the collision between the two vehicles.

Police attended scene and have conducted interviews with both drivers.

Investigating officer recommends that no further action be taken against any persons involved in the crash, with the cause of the crash being an animal strike.

MVC Diagram

Occurrence: QP1301282167 Traffic Crash - With Injury [1410]
@18/10/2013 21:28 (COOROY NOOSA RD between DATH
HENDERSON RD and GRANGE RD, TINBEERWAH QLD
4563 Australia (Patrol group: SUNSHINE COAST
NORTHERN, Court Dist./Div.: MAROOCHYDORE, Region:
CENTRAL, District: SU

Task: T1303472533 [Init rpt - Closed] Due: 15/11/2013 22:04 #4028104 DUNHAM, M. -
>#4028104 DUNHAM, M. [Low] 2 x vehicle traffic crash with injury. Cooroy-Noosa
Road, Lake Macdonald QP1301282167 Traffic Crash - With Injury [1410]
@18/10/2013 21:28 (COOROY NOOSA

Author: #4028104 DUNHAM, M.
Report time: 14/11/2013 06:52
Entered by: #4028104 DUNHAM, M.
Entered time: 14/11/2013 06:52
Person:
Address:
Vehicle:
Officer: #4028104 DUNHAM, M.
Remarks:
Narrative:



From: Nath-Torti.VandhnaR@police.qld.gov.au
To: [Nath-Torti.VahnyR\[CCC\]](mailto:Nath-Torti.VahnyR@ccc.com.au)
Subject: 1 Incident Log for 001936-25062014
Date: Tuesday, 15 May 2018 11:19:30

Incident Log for 001936-25062014 requested by 5071916 on 15/05/2018 at 11:15:50

Incident Header

001936-25062014 22:17 Closed Priority 3 221 - Traffic Hazard / 601 - Animal Related POLICELINK
 OUTSIDE,,20 NORTHBROOK ST,,SINNAMON PARK,BRISBANE,4073, MTO
 INF STATES THERE ARE APPROX 6 Reindeers currently on the side of the road, traffic going both ways. INF HAS PARKED WITH HIS HEADLIGHTS ON THEM, BOTH TO TRY AND KEEP THEM STILL AND WARN OTHER MOTORISTS - INF REQUESTS ASSISTANCE IN MOVING THEM ON SAFELY. INF IS A MEMBER OF THE PUBLIC, NOT A WILDLIFE SPECIALIST. BCC BEING ADV.
 No Informative Messages

Informant Details

Sch
4p4

Call Sign Details

| Csign | Stn | Driver | R | Assigned | Proceeding | At Incident | Back On |
|-------|-----|--------|---|----------------|----------------|----------------|----------------|
| BO401 | MTO | | 2 | 22:35:10 25/06 | 22:35:54 25/06 | 23:08:32 25/06 | 23:25:12 25/06 |

Officer Details

| Call Sign | Csign | Name | Assigned | Proceeding | At Incident | Reporting Office | Back On |
|-----------|-------|----------------------|----------------|----------------|----------------|------------------|----------------|
| 4007598 | BO401 | KENT ADRIAN HUGGINS | 22:35:54 25/06 | 22:35:54 25/06 | 23:08:32 25/06 | | 23:25:12 25/06 |
| 4030722 | BO401 | LISA CORNELIA EASTON | 22:35:54 25/06 | 22:35:54 25/06 | 23:08:32 25/06 | | 23:25:12 25/06 |

ICEMS Agency Details

| Agency | Incident Number | Requested | Acknowledged | Will Attend | En Route | On Scene | Left Scene | Closed |
|------------------------|-----------------|-----------|--------------|-------------|----------|----------|------------|--------|
| No Call Signs Assigned | | | | | | | | |

Incident Narrative

| Date | Time | User | Source | Message |
|------------|----------|----------|--------|---|
| 25/06/2014 | 22:17:33 | VIM2PLK1 | | Call Collection New Incident key pressed |
| 25/06/2014 | 22:17:33 | VIM2PLK1 | | Call Collection Incident created |
| 25/06/2014 | 22:17:33 | VIM2PLK1 | | Call Collection Position ID: QPS-VAS-PR-01 |
| 25/06/2014 | 22:19:58 | VIM2PLK1 | | Source Reference ID changed from to 3739154 |
| 25/06/2014 | 22:19:58 | VIM2PLK1 | | Call Collection Call Collection Completed |
| 25/06/2014 | 22:19:59 | 4016229 | | QPrime Caller QPrime Search requested |
| 25/06/2014 | 22:20:23 | 4016229 | | Type changed from to 221 - Traffic Hazard |
| 25/06/2014 | 22:20:42 | 4016229 | | Routing Coordinate changed from 153.4372949,-27.39031497 to 152.94809582652,-27.5436345344429 |
| 25/06/2014 | 22:20:42 | 4016229 | | Coordinate changed from 153.4372949,-27.39031497 to 152.94809582652,-27.5436345344429 |

| | | | | |
|------------|----------|---------|-------|---|
| 25/06/2014 | 22:20:42 | 4016229 | | Location changed from to MTO |
| 25/06/2014 | 22:20:42 | 4016229 | | QPrime Location QPrime Search requested |
| 25/06/2014 | 22:21:05 | 4016229 | | Routing Coordinate changed from 152.94809582652,-27.5436345344429 to 152.94663235,-27.54521023 |
| 25/06/2014 | 22:21:05 | 4016229 | | Coordinate changed from 152.94809582652,-27.5436345344429 to 152.94663235,-27.54521023 |
| 25/06/2014 | 22:21:05 | 4016229 | | QPrime Location QPrime Search requested |
| 25/06/2014 | 22:22:14 | 4016229 | | Recipient CEN Added |
| 25/06/2014 | 22:22:14 | 4016229 | | Recipient CEN-S Added |
| 25/06/2014 | 22:22:14 | SYS | | Action Prompt Incident 001936-25062014(3) Priority Changed From 1 displayed to PCC Call Disp,PCC Dispatcher,PCC Supervisor,TRN Call Disp,TRN Dispatcher,TRN Supervisor |
| 25/06/2014 | 22:22:14 | 4016229 | | Incident Grade changed from 1 to 3 |
| 25/06/2014 | 22:22:14 | 4016229 | | Additional Type 601 - Animal Related added |
| 25/06/2014 | 22:22:14 | 4016229 | | Details changed from Urgent Traffic Incident 6 Reindeers currently on the side of the road, traffic going both ways. to INF STATES THERE ARE APPROX 6 Reindeers currently on the side of the road, traffic going both ways. INF HAS PARKED WITH HIS HEADLIGHTS ON THEM, BOTH TO TRY AND KEEP THEM STILL AND WARN OTHER MOTORISTS - INF REQUESTS ASSISTANCE IN MOVING THEM ON SAFELY. INF IS A MEMBER OF THE PUBLIC, NOT A WILDLIFE SPECIALIST. BCC BEING ADV. |
| 25/06/2014 | 22:22:14 | 4016229 | | Forms MLP Call Collection Form CLI: * Source: Policelink Urgent Officer Details: Details: INF STATES THERE ARE APPROX 6 Reindeers currently on the side of the road, traffic going both ways. INF HAS PARKED WITH HIS HEADLIGHTS ON THEM, BOTH TO TRY AND KEEP THEM STILL AND WARN OTHER MOTORISTS - INF REQUESTS ASSISTANCE IN MOVING THEM ON SAFELY. INF IS A MEMBER OF THE PUBLIC, NOT A WILDLIFE SPECIALIST. BCC BEING ADV. PoliceLink ID: 3739154 |
| 25/06/2014 | 22:22:14 | 4016229 | | Call Collection Form(1) message recorded |
| 25/06/2014 | 22:22:14 | 4016229 | | Status changed from X - Pre Create to U - Unviewed |
| 25/06/2014 | 22:22:14 | 4016229 | | Call Collection Call Collection Completed |
| 25/06/2014 | 22:24:24 | 4016229 | | Call Taker BCC STATE THEY REFER DEER CALLS TO POLICE. NO ASSISTANCE AVAILABLE. |
| 25/06/2014 | 22:26:16 | 4011377 | | Recipient CEN-S set to Viewed |
| 25/06/2014 | 22:26:39 | 4016229 | | Call Taker BMTMC CANNOT PROVIDE ASSISTANCE, THOUGH THEY CAN REMOVE CARCASSES IF THE DEER ARE DEAD. |
| 25/06/2014 | 22:27:12 | 4011377 | | Supervisor ANY TRAFFIC UNITS IN THE AREA CAN ASSIST PLS? |
| 25/06/2014 | 22:27:13 | 4011377 | | Tag Incident Approved added |
| 25/06/2014 | 22:28:03 | 5048674 | | Recipient CEN set to Viewed |
| 25/06/2014 | 22:28:03 | 5048674 | | Status changed from U - Unviewed to V - Viewed |
| 25/06/2014 | 22:28:03 | SYS | | Incident viewed by user 5048674 (status changed) |
| 25/06/2014 | 22:32:13 | 5048674 | | Incident Broadcast ALL RESOURCES broadcast for 001936-25062014 |
| 25/06/2014 | 22:35:10 | 5048674 | BO401 | Incident Broadcast BO401 ACKNOWLEDGED broadcast for 001936-25062014 to ALL |
| 25/06/2014 | 22:35:10 | 5048674 | BO401 | Informed of incident 001936-25062014 |
| 25/06/2014 | 22:35:10 | 5048674 | BO401 | Acknowledged incident 001936-25062014 |
| 25/06/2014 | 22:35:10 | 5048674 | | Status changed from V - Viewed to A - Assigned |
| 25/06/2014 | 22:35:54 | 5048674 | | Status changed from A - Assigned to P - Proceeding |
| 25/06/2014 | 22:35:54 | 5048674 | BO401 | Status Update BO401 with 4007598, 4030722 Status changed from O - On Air to P3 - Proceeding 3 |
| 25/06/2014 | 22:35:54 | 5048674 | BO401 | BO401 with 4007598, 4030722 Assigned to Incident 001936-25062014 |

| | | | | |
|------------|----------|----------|-------|--|
| 25/06/2014 | 22:35:54 | 5048674 | BO401 | Remarks changed from to STN |
| 25/06/2014 | 23:08:32 | 5048674 | | BO401 (CEN) Welfare Check set to 25/06/2014 23:38:32 |
| 25/06/2014 | 23:08:32 | 5048674 | | Status changed from P - Proceeding to I - At Incident |
| 25/06/2014 | 23:08:32 | 5048674 | BO401 | Status Update BO401 with 4007598, 4030722 Status changed from P3 - Proceeding 3 to I - At Incident |
| 25/06/2014 | 23:08:32 | 5048674 | BO401 | Remarks changed from STN to |
| 25/06/2014 | 23:25:12 | 5048674 | | Status changed from I - At Incident to R - Resources on Air |
| 25/06/2014 | 23:25:12 | 5048674 | BO401 | Status Update BO401 with 4007598, 4030722 Status changed from I - At Incident to O - On Air |
| 25/06/2014 | 23:25:12 | 5048674 | BO401 | BO401 with 4007598, 4030722 Clear from Incident 001936-25062014 |
| 25/06/2014 | 23:25:29 | 5048674 | | Finalisation Details |
| 25/06/2014 | 23:25:29 | 5048674 | | Revised Type changed from to 820 - Unable to Locate Incident or Informant |
| 25/06/2014 | 23:25:29 | 5048674 | | Officer In Charge changed from to 4030722 |
| 25/06/2014 | 23:25:29 | 5048674 | | Status changed from R - Resources on Air to F - Filed |
| 25/06/2014 | 23:32:49 | 4011377 | | Incident Closed |
| 25/06/2014 | 23:32:54 | VIM1OCC1 | | Closed incident 001936-25062014 Crime number changed from to QP1400846700 |

Action Plans

No action plans

Q Pages

No Q pages attached

End of Log for 001936-25062014

QPS RTI&P Unit

From: Nath-Torti.VandhnaR@police.qld.gov.au
To: [Nath-Torti.VahnyR\[CCC\]](mailto:Nath-Torti.VahnyR[CCC])
Subject: 2 Incident Log for 002062-11072014
Date: Tuesday, 15 May 2018 11:22:18

Incident Log for 002062-11072014 requested by 5071916 on 15/05/2018 at 11:18:11

Incident Header

002062-11072014 22:01 Closed Priority 3 602 - Stock Related POLICELINK
 SOUTHBOUND ON RIGHT HAND SHOULDER,,CENTENARY HWY,,DARRA,BRISBANE,4076, MTO
 LARGE DEER IN THE RIGHT HAND LANE HEADING TOWARDS THE SWEEPING ON RAMP TO THE IPSWICH MWY
 HEADING TOWARDS IPSWICH DESC - REALLY REALLY BIG ANTLERS BMTMC HAVE ALSO HAD CALLS BUT CANT FIND
 IT ON CAMERA.
 No Informative Messages

Informant Details

Sch4p4(6)
NA

Call Sign Details

| Csign | Stn | Driver | R | Assigned | Proceeding | At Incident | Back On |
|-------|-----|--------|---|----------------|----------------|----------------|----------------|
| BO471 | SHR | | 2 | 22:26:23 11/07 | 22:26:23 11/07 | 22:39:43 11/07 | 22:52:50 11/07 |

Officer Details

| Call Sign | Csign | Name | Assigned | Proceeding | At Incident | Reporting Office | Back On |
|-----------|-------|--------------------|----------------|----------------|----------------|------------------|----------------|
| 4026633 | BO471 | SUNDIP BORSE | 22:26:23 11/07 | 22:26:23 11/07 | 22:39:43 11/07 | | 22:52:50 11/07 |
| 4031633 | BO471 | RYAN JAMES GAHAGAN | 22:26:23 11/07 | 22:26:23 11/07 | 22:39:43 11/07 | | 22:52:50 11/07 |

ICEMS Agency Details

| Agency | Incident Number | Informed | Requested | Acknowledged | Will Attend | En Route | On Scene | Left Scene | Closed |
|------------------------|-----------------|----------|-----------|--------------|-------------|----------|----------|------------|--------|
| No Call Signs Assigned | | | | | | | | | |

Incident Narrative

| Date | Time | User | Source | Message |
|------------|----------|----------|--------|--|
| 11/07/2014 | 22:01:16 | VIM2PLK1 | | Call Collection New Incident key pressed |
| 11/07/2014 | 22:01:16 | VIM2PLK1 | | Call Collection Incident created |
| 11/07/2014 | 22:01:16 | VIM2PLK1 | | Call Collection Position ID: QPS-VAS-PR-01 |
| 11/07/2014 | 22:03:17 | VIM2PLK1 | | Source Reference ID changed from to 3824297 |
| 11/07/2014 | 22:03:17 | VIM2PLK1 | | Call Collection Call Collection Completed |
| 11/07/2014 | 22:03:22 | 4007331 | | Status changed from X - Pre Create to Y - Pre Complete |
| 11/07/2014 | 22:03:29 | 4007331 | | Type changed from to 602 - Stock Related |
| 11/07/2014 | 22:03:57 | 4007331 | | Recipient CEN Added |
| 11/07/2014 | 22:03:57 | 4007331 | | Recipient CEN-S Added |
| 11/07/2014 | 22:03:57 | 4007331 | | Routing Coordinate changed from 153.4372949,-27.39031497 to 152.941920706259,-27.5640577868286 |
| 11/07/2014 | 22:03:57 | 4007331 | | Coordinate changed from 153.4372949,-27.39031497 to |

| | | | | |
|------------|----------|---------|-------|--|
| | | | | 152.941920706259,-27.5640577868286 |
| 11/07/2014 | 22:03:57 | 4007331 | | Location changed from to MTO |
| 11/07/2014 | 22:03:58 | 4007331 | | QPrime Location QPrime Search requested |
| 11/07/2014 | 22:03:58 | 4007331 | | Address changed from CENTENARY HIGHWAY HEADING TOWARDS SPRINGFIELD,,,,DARRA,, to ,,CENTENARY HWY,,DARRA,BRISBANE,4076 |
| 11/07/2014 | 22:06:20 | 4007331 | | QPrime Caller QPrime Search requested |
| 11/07/2014 | 22:06:37 | SYS | | Action Prompt Incident 002062-11072014(3) Priority Changed From 1 displayed to PCC Call Disp,PCC Dispatcher,PCC Supervisor,TRN Call Disp,TRN Dispatcher,TRN Supervisor |
| 11/07/2014 | 22:06:37 | 4007331 | | Incident Grade changed from 1 to 3 |
| 11/07/2014 | 22:06:37 | 4007331 | | Address changed from ,,CENTENARY HWY,,DARRA,BRISBANE,4076 to SOUTHBOUND ON RIGHT HAND SHOULDER,,CENTENARY HWY,,DARRA,BRISBANE,4076 |
| 11/07/2014 | 22:06:37 | 4007331 | | Caller Address changed from ,,,,,, to NA,,,,, |
| 11/07/2014 | 22:06:37 | 4007331 | | Details changed from Urgent Traffic Incident LARGE DEER ON THE RIGHT HAND LANE ON THE MOTORWAY to LARGE DEER IN THE RIGHT HAND LANE HEADING TOWARDS THE SWEEPING ON RAMP TO THE IPSWICH MWY HEADING TOWARDS IPSWICH DESC - REALLY REALLY BIG ANTLERS BMTMC HAVE ALSO HAD CALLS BUT CANT FIND IT ON CAMERA. |
| 11/07/2014 | 22:06:37 | 4007331 | | Forms MLP Call Collection Form CLI: * Source: Policelink Urgent Officer Details: Details: LARGE DEER IN THE RIGHT HAND LANE HEADING TOWARDS THE SWEEPING ON RAMP TO THE IPSWICH MWY HEADING TOWARDS IPSWICH DESC - REALLY REALLY BIG ANTLERS BMTMC HAVE ALSO HAD CALLS BUT CANT FIND IT ON CAMERA. PoliceLink ID: 3824297 |
| 11/07/2014 | 22:06:37 | 4007331 | | Call Collection Form(1) message recorded |
| 11/07/2014 | 22:06:37 | 4007331 | | Status changed from Y - Pre Complete to U - Unviewed |
| 11/07/2014 | 22:06:37 | 4007331 | | Call Collection Call Collection Completed |
| 11/07/2014 | 22:12:58 | 4002803 | | Key DEER HAS JUMPED BARRIER AND NOT ABLE TO BE FOUND ON TMC CAMERA. |
| 11/07/2014 | 22:14:05 | 4002803 | | Key TMC HAVE NOW FOUND THE DEER IN THE CENTRE MEDIAN STRIP HEADING INBOUND TOWARDS CITY AFTER IPSWICH MWY |
| 11/07/2014 | 22:14:51 | 4002803 | | Key TMC CALLING CONTRACTOR BACK IN AFTER INITIALLY CANCELLING HIM |
| 11/07/2014 | 22:18:07 | 4011394 | | Recipient CEN-S set to Viewed |
| 11/07/2014 | 22:23:42 | 4011394 | | Nominated Call Sign BO403 |
| 11/07/2014 | 22:23:47 | 4011394 | | Supervisor PATROL PSE |
| 11/07/2014 | 22:23:48 | 4011394 | | Tag Incident Approved added |
| 11/07/2014 | 22:24:35 | 4019981 | | Recipient CEN set to Viewed |
| 11/07/2014 | 22:24:35 | 4019981 | | Status changed from U - Unviewed to V - Viewed |
| 11/07/2014 | 22:24:35 | SYS | | Incident viewed by user 4019981 (status changed) |
| 11/07/2014 | 22:26:23 | 4019981 | | Status changed from V - Viewed to P - Proceeding |
| 11/07/2014 | 22:26:23 | 4019981 | BO471 | Status Update BO471 with 4026633, 4031633 Status changed from O - On Air to P3 - Proceeding 3 |
| 11/07/2014 | 22:26:23 | 4019981 | BO471 | BO471 with 4026633, 4031633 Assigned to Incident 002062-11072014 |
| 11/07/2014 | 22:26:23 | 4019981 | | Turnout BO471 (V) to 002062-11072014 |
| 11/07/2014 | 22:26:23 | 4019981 | | Required response met |
| 11/07/2014 | 22:27:43 | 4019981 | BO403 | BO403 not proceeding to incident |
| 11/07/2014 | 22:29:40 | 4002803 | | Key DEER IS BACK IN LANES HEADING NORTHBOUND ON NB LANES. NOW |

| | | | | |
|------------|----------|---------|-------|--|
| | | | | JUST AFTER SUMMERS ROAD EXIT. |
| 11/07/2014 | 22:38:29 | 4031531 | | 002165-11072014 identified as a repeat of this incident |
| 11/07/2014 | 22:39:12 | 4031531 | | Key ANOTHER CALLER ADVISED IT IS IN NORTHBOUND LANES, JUST PRIOR TO SUMMERS RD EXIT RAMP |
| 11/07/2014 | 22:39:43 | 4019981 | | BO471 (CEN) Welfare Check set to 11/07/2014 23:09:43 |
| 11/07/2014 | 22:39:43 | 4019981 | | Status changed from P - Proceeding to I - At Incident |
| 11/07/2014 | 22:39:43 | 4019981 | BO471 | Status Update BO471 with 4026633, 4031633 Status changed from P3 - Proceeding 3 to I - At Incident |
| 11/07/2014 | 22:43:50 | 4007331 | | 002178-11072014 identified as a repeat of this incident |
| 11/07/2014 | 22:43:58 | 4009398 | | 002179-11072014 identified as a repeat of this incident |
| 11/07/2014 | 22:44:00 | 4007331 | | Call Taker FURTHER DEER SIGHTING - NOW NORTHBOUND BTW SUMNER RD & MT OMMANEY EXIT |
| 11/07/2014 | 22:52:44 | 4019836 | | Finalisation Details PATROLS |
| 11/07/2014 | 22:52:44 | 4019836 | | Revised Type changed from to 819 - Incid. Occ. - Persons Involved Not Located |
| 11/07/2014 | 22:52:44 | 4019836 | | Officer In Charge changed from to 4031633 |
| 11/07/2014 | 22:52:50 | 4019836 | | Status changed from I - At Incident to F - Filed |
| 11/07/2014 | 22:52:50 | 4019836 | BO471 | Status Update BO471 with 4026633, 4031633 Status changed from I - At Incident to O - On Air |
| 11/07/2014 | 22:52:50 | 4019836 | BO471 | BO471 with 4026633, 4031633 Clear from Incident 002062-11072014 |
| 11/07/2014 | 22:53:37 | 4011394 | | Incident Closed |

Action Plans

No action plans

Q Pages

No Q pages attached

Repeat Incident (1 / 3)

Incident Header

| | | | | | |
|--|-------|--------|------------|----------------------|---------|
| 002179-11072014 | 22:43 | Closed | Priority 3 | 221 - Traffic Hazard | 4009398 |
| ,,CENTENARY HWY,,DARRA,BRISBANE,4076, | | | | | MTO |
| INF. SIGHTED A FULL SIZE DEER (BUCK WITH ANTLERS) ON CENTENARY MOTORWAY, DARRA BRISBANE BOUND JUST AFTER EXIT FROM IPSWICH MOTORWAY. /JRF. | | | | | |
| No Informative Messages | | | | | |

Informant Details

Sc
UNK

Repeat Incident (2 / 3)

Incident Header

| | | | | | |
|--|-------|--------|------------|---------------------|---------|
| 002178-11072014 | 22:43 | Closed | Priority 3 | 602 - Stock Related | 4007331 |
| ,,CENTENARY HWY,,DARRA,BRISBANE,4076, | | | | | MTO |
| FURTHER DEER SIGHTING - NOW NORTHBOUND BTW SUMNER RD & MT OMMANEY EXIT | | | | | |
| No Informative Messages | | | | | |

Informant Details

Sch4p4(6

)

Repeat Incident (3 / 3)

Incident Header

002165-11072014 22:38 Closed Priority 3 221 - Traffic Hazard 4031531

NORTHBOUND LANES JUST PRIOR TO EXIT A SUMNERS RD,,CENTENARY HWY,,SUMNER
(aka),BRISBANE,4076,

MTO

REPEAT CAD 2062
DEER ON THE SIDE OF HWY

No Informative Messages

Informant Details

Sch4p4(6

End of Log for 002062-11072014

QPS RTI&P Unit

From: Nath-Torti.VandhnaR@police.qld.gov.au
To: [Nath-Torti.VahnyR\[CCC\]](mailto:Nath-Torti.VahnyR@ccc.qld.gov.au)
Subject: 3 Incident Log for 002165-11072014
Date: Tuesday, 15 May 2018 11:23:23

Incident Log for 002165-11072014 requested by 5071916 on 15/05/2018 at 11:20:55

Incident Header

| | | | | | |
|--|-------|--------|------------|---|---------|
| 002165-11072014 | 22:38 | Closed | Priority 3 | 221 - Traffic Hazard / 601 - Animal Related | 4031531 |
| NORTHBOUND LANES JUST PRIOR TO EXIT A SUMNERS RD,,CENTENARY HWY,,SUMNER (aka),BRISBANE,4076, | | | | | MTO |
| ***REPEAT CAD 2062*** DEER ON THE SIDE OF HWY | | | | | |
| No Informative Messages | | | | | |

Informant Details

Sch4p4(6)

Call Sign Details

| Csign | Stn | Driver | R | Assigned | Proceeding | At Incident | Back On |
|------------------------|-----|--------|---|----------|------------|-------------|---------|
| No Call Signs Assigned | | | | | | | |

Officer Details

| Call Sign | Csign | Name | Assigned | Proceeding | At Incident | Reporting Office | Back On |
|----------------------|-------|------|----------|------------|-------------|------------------|---------|
| No Officers Assigned | | | | | | | |

ICEMS Agency Details

| Agency | Incident Number | Informed | Requested | Acknowledged | Will Attend | En Route | On Scene | Left Scene | Closed |
|------------------------|-----------------|----------|-----------|--------------|-------------|----------|----------|------------|--------|
| No Call Signs Assigned | | | | | | | | | |

Incident Narrative

| Date | Time | User | Source | Message |
|------------|----------|---------|--------|---|
| 11/07/2014 | 22:34:03 | 4031531 | | Call Collection Created from map click at location -27.563629,0 |
| 11/07/2014 | 22:34:32 | 4031531 | | Call Collection Gazetteer searched ,,CENTENARY,,MOUNT OMMANEY,, |
| 11/07/2014 | 22:34:34 | 4031531 | | Call Collection Gazetteer search ended ,,CENTENARY,,MOUNT OMMANEY,, |
| 11/07/2014 | 22:34:41 | 4031531 | | Call Collection Address selected (replace) , , CENTENARY HWY(+), DANDENONG RD(+), MOUNT OMMANEY, BRISBANE, 4074 |
| 11/07/2014 | 22:35:30 | 4031531 | | Call Collection Gazetteer searched NORTHBOUND,,CENTENARY HWY,SUMNERS,, |
| 11/07/2014 | 22:35:34 | 4031531 | | Call Collection Gazetteer search ended NORTHBOUND,,CENTENARY HWY,SUMNERS,, |
| 11/07/2014 | 22:35:36 | 4031531 | | Call Collection Gazetteer searched ,,CENTENARY HWY,SUMNERS,, |
| 11/07/2014 | 22:35:36 | 4031531 | | Call Collection Gazetteer search ended |

| | | | | |
|------------|----------|---------|--|---|
| | | | | „CENTENARY HWY,SUMNERS,,, |
| 11/07/2014 | 22:36:10 | 4031531 | | Call Collection Gazetteer searched Sch4p4(6) |
| 11/07/2014 | 22:36:10 | 4031531 | | Call Collection Gazetteer search ended Sch4p4(6) |
| 11/07/2014 | 22:36:30 | 4031531 | | Call Collection Gazetteer searched Sch4p4(6) |
| 11/07/2014 | 22:36:34 | 4031531 | | Call Collection Gazetteer search ended Sch4p4(6) |
| 11/07/2014 | 22:36:40 | 4031531 | | Call Collection Gazetteer searched Sch4p4(6) |
| 11/07/2014 | 22:36:40 | 4031531 | | Call Collection Gazetteer search ended Sch4p4(6) |
| 11/07/2014 | 22:37:07 | 4031531 | | Call Collection Address selected , , 898A CENTENARY HWY, , DARRA, BRISBANE, 4076 |
| 11/07/2014 | 22:37:09 | 4031531 | | Call Collection Duplicates identified: 002062-11072014 Viewed at 22:38:04 |
| 11/07/2014 | 22:37:21 | 4031531 | | Call Collection Gazetteer searched Sch4p4(6) |
| 11/07/2014 | 22:37:21 | 4031531 | | Call Collection Gazetteer search ended Sch4p4(6) |
| 11/07/2014 | 22:38:26 | 4031531 | | Call Collection Incident created |
| 11/07/2014 | 22:38:26 | 4031531 | | Call Collection Position ID: PC514985 |
| 11/07/2014 | 22:38:26 | 4031531 | | Call Collection Map Ref: B197N13 |
| 11/07/2014 | 22:38:26 | 4031531 | | Call Collection Map Ref: B197N13 |
| 11/07/2014 | 22:38:26 | 4031531 | | Call Collection CLI Call Selected Agency : Police Caller Reference : 236041 Customer Name : Sch4p4(6) Address : Sch4p4(6) Address Confirmed : Yes Alternate Address : F Queue Time : 22:33:44 11/07/2014 Service Number : Sch4p4(6) Service Status : Inactive/Disconnected Service Type : MOBIL Service Data Provider : OPTUSC SMSA : BRISBANE (056) |
| 11/07/2014 | 22:38:26 | 4031531 | | Recipient CEN Added |
| 11/07/2014 | 22:38:26 | 4031531 | | Recipient CEN-S Added |
| 11/07/2014 | 22:38:26 | 4031531 | | Forms MLP Call Collection Form CLI: 236041 * Source: 000 Officer Details: Details: ***REPEAT CAD 2062*** DEER ON THE SIDE OF HWY PoliceLink ID: |
| 11/07/2014 | 22:38:26 | 4031531 | | Call cleared |
| 11/07/2014 | 22:38:29 | 4031531 | | Call Collection Form(1) message recorded |
| 11/07/2014 | 22:38:29 | 4031531 | | Call Collection Call Collection Completed |
| 11/07/2014 | 22:38:29 | 4031531 | | Status changed from U - Unviewed to F - Filed |
| 11/07/2014 | 22:38:29 | 4031531 | | Identified as a repeat of 002062-11072014 - status set to Filed. |
| 11/07/2014 | 22:39:25 | 4011394 | | Recipient CEN-S set to Viewed |

Action Plans

No action plans

Q Pages

No Q pages attached

End of Log for 002165-11072014

QPS RTI&P Unit

From: Nath-Torti.VandhnaR@police.qld.gov.au
To: [Nath-Torti.VahnyR\[CCC\]](mailto:Nath-Torti.VahnyR@ccc.com.au)
Subject: 4 Incident Log for 002178-11072014
Date: Tuesday, 15 May 2018 11:23:41

Incident Log for 002178-11072014 requested by 5071916 on 15/05/2018 at 11:21:40

Incident Header

| | | | | | |
|--|-------|--------|------------|---------------------|---------|
| 002178-11072014 | 22:43 | Closed | Priority 3 | 602 - Stock Related | 4007331 |
| ,,CENTENARY HWY,,DARRA,BRISBANE,4076, | | | | | MTO |
| FURTHER DEER SIGHTING - NOW NORTHBOUND BTW SUMNER RD & MT OMMANEY EXIT | | | | | |
| No Informative Messages | | | | | |

Informant Details

Sch4p4(6
)

Call Sign Details

| Csign | Stn | Driver | R | Assigned | Proceeding | At Incident | Back On |
|------------------------|-----|--------|---|----------|------------|-------------|---------|
| No Call Signs Assigned | | | | | | | |

Officer Details

| Call Sign | Csign | Name | Assigned | Proceeding | At Incident | Reporting Office | Back On |
|----------------------|-------|------|----------|------------|-------------|------------------|---------|
| No Officers Assigned | | | | | | | |

ICEMS Agency Details

| Agency | Incident Number | Informed | Requested | Acknowledged | Will Attend | En Route | On Scene | Left Scene | Closed |
|------------------------|-----------------|----------|-----------|--------------|-------------|----------|----------|------------|--------|
| No Call Signs Assigned | | | | | | | | | |

Incident Narrative

| Date | Time | User | Source | Message |
|------------|----------|---------|--------|--|
| 11/07/2014 | 22:41:57 | 4007331 | | Call Collection New Incident key pressed |
| 11/07/2014 | 22:42:22 | 4007331 | | Call Collection Gazetteer searched ,,CENTENARY,,DARRA,, |
| 11/07/2014 | 22:42:22 | 4007331 | | Call Collection Gazetteer search ended ,,CENTENARY,,DARRA,, |
| 11/07/2014 | 22:42:24 | 4007331 | | Call Collection Address selected (replace) , , CENTENARY HWY, , DARRA, BRISBANE, 4076 |
| 11/07/2014 | 22:42:24 | 4007331 | | Call Collection Duplicates identified: 002062-11072014 Viewed at 22:43:11 |
| 11/07/2014 | 22:43:49 | 4007331 | | Call Collection Map Ref: B197N13 |
| 11/07/2014 | 22:43:49 | 4007331 | | Call Collection CLI Call Selected Agency : Police Caller Reference : 292170 Customer Name : Sch4p4(6) Address : Sch4p4(6) Address Confirmed : Yes Alternate Address : F |

| | | | |
|------------|----------|---------|---|
| | | | Queue Time : 22:41:47 11/07/2014 Service Number : Sch4p4(6) Service Status : Active Service Type : MOBIL Service Data Provider : VFONEN SMSA : BRISBANE (056) |
| 11/07/2014 | 22:43:49 | 4007331 | Recipient CEN Added |
| 11/07/2014 | 22:43:49 | 4007331 | Recipient CEN-S Added |
| 11/07/2014 | 22:43:49 | 4007331 | Forms MLP Call Collection Form CLI: 292170 * Source: 000 Officer Details: Details: FURTHER DEER SIGHTING - NOW NORTHBOUND BTW SUMNER RD & MT OMMANEY EXIT PoliceLink ID: |
| 11/07/2014 | 22:43:50 | 4007331 | Call Collection Incident created |
| 11/07/2014 | 22:43:50 | 4007331 | Call Collection Position ID: PC514997 |
| 11/07/2014 | 22:43:50 | 4007331 | Call cleared |
| 11/07/2014 | 22:43:50 | 4007331 | Call Collection Form(1) message recorded |
| 11/07/2014 | 22:43:50 | 4007331 | Call Collection Call Collection Completed |
| 11/07/2014 | 22:43:50 | 4007331 | Status changed from U - Unviewed to F - Filed |
| 11/07/2014 | 22:43:50 | 4007331 | Identified as a repeat of 002062-11072014 - status set to Filed. |
| 11/07/2014 | 22:47:28 | 4011394 | Recipient CEN-S set to Viewed |
| 11/07/2014 | 22:47:30 | 4011394 | Incident Closed |

Action Plans

No action plans

Q Pages

No Q pages attached

End of Log for 002178-11072014

From: Nath-Torti.VandhnaR@police.qld.gov.au
To: Nath-Torti.VahnyR@ccc.com.au
Subject: 5 Incident Log for 002179-11072014
Date: Tuesday, 15 May 2018 11:23:40

Incident Log for 002179-11072014 requested by 5071916 on 15/05/2018 at 11:22:25

Incident Header

002179-11072014 22:43 Closed Priority 3 221 - Traffic Hazard 4009398
 ,,CENTENARY HWY,,DARRA,BRISBANE,4076, MTO
 INF. SIGHTED A FULL SIZE DEER (BUCK WITH ANTLERS) ON CENTENARY MOTORWAY, DARRA BRISBANE BOUND
 JUST AFTER EXIT FROM IPSWICH MOTORWAY. /JRF.
 No Informative Messages

Informant Details

Sc
 UNK

Call Sign Details

| Csign | Stn | Driver | R | Assigned | Proceeding | At Incident | Back On |
|------------------------|-----|--------|---|----------|------------|-------------|---------|
| No Call Signs Assigned | | | | | | | |

Officer Details

| Call Sign | Csign | Name | Assigned | Proceeding | At Incident | Reporting Office | Back On |
|----------------------|-------|------|----------|------------|-------------|------------------|---------|
| No Officers Assigned | | | | | | | |

ICEMS Agency Details

| Agency | Incident Number | Informed | Requested | Acknowledged | Will Attend | En Route | On Scene | Left Scene | Closed |
|------------------------|-----------------|----------|-----------|--------------|-------------|----------|----------|------------|--------|
| No Call Signs Assigned | | | | | | | | | |

Incident Narrative

| Date | Time | User | Source | Message |
|------------|----------|---------|--------|---|
| 11/07/2014 | 22:41:30 | 4009398 | | Call Collection New Incident key pressed |
| 11/07/2014 | 22:43:07 | 4009398 | | Call Collection Gazetteer searched ,,CENTEN,,DARR,, |
| 11/07/2014 | 22:43:08 | 4009398 | | Call Collection Gazetteer search ended ,,CENTEN,,DARR,, |
| 11/07/2014 | 22:43:11 | 4009398 | | Call Collection Address selected , , CENTENARY HWY, , DARRA, BRISBANE, 4076 |
| 11/07/2014 | 22:43:11 | 4009398 | | Call Collection Duplicates identified: 002062-11072014 Not viewed |
| 11/07/2014 | 22:43:12 | 4009398 | | Call Collection Address selected (replace) , , CENTENARY HWY, , DARRA, BRISBANE, 4076 |
| 11/07/2014 | 22:43:12 | 4009398 | | Call Collection Duplicates identified: 002062-11072014 Viewed at 22:43:28 |
| 11/07/2014 | 22:43:56 | 4009398 | | Call Collection |

| | | | | |
|------------|----------|---------|--|---|
| | | | | Incident created |
| 11/07/2014 | 22:43:56 | 4009398 | | Call Collection Position ID: PC514987 |
| 11/07/2014 | 22:43:57 | 4009398 | | Call Collection Map Ref: B197N13 |
| 11/07/2014 | 22:43:57 | 4009398 | | Call Collection Map Ref: B197N13 |
| 11/07/2014 | 22:43:57 | 4009398 | | Recipient CEN Added |
| 11/07/2014 | 22:43:57 | 4009398 | | Recipient CEN-S Added |
| 11/07/2014 | 22:43:57 | 4009398 | | Forms MLP Call Collection Form CLI: * Source: Police Station Officer Details: FURNISS IPSWICH COMMS Details: INF. SIGHTED A FULL SIZE DEER (BUCK WITH ANTLERS) ON CENTENARY MOTORWAY, DARRA BRISBANE BOUND JUST AFTER EXIT FROM IPSWICH MOTORWAY. /JRF. PoliceLink ID: |
| 11/07/2014 | 22:43:58 | 4009398 | | Call Collection Form(1) message recorded |
| 11/07/2014 | 22:43:58 | 4009398 | | Call Collection Call Collection Completed |
| 11/07/2014 | 22:43:58 | 4009398 | | Status changed from U - Unviewed to F - Filed |
| 11/07/2014 | 22:43:58 | 4009398 | | Identified as a repeat of 002062-11072014 - status set to Filed. |
| 11/07/2014 | 22:47:31 | 4011394 | | Recipient CEN-S set to Viewed |
| 11/07/2014 | 22:47:32 | 4011394 | | Incident Closed |

Action Plans

No action plans

Q Pages

No Q pages attached

End of Log for 002179-11072014

QPS RTI&P Unit

From: Nath-Torti.VandhnaR@police.qld.gov.au
To: [Nath-Torti.VahnyR\[CCC\]](mailto:Nath-Torti.VahnyR@ccc.com.au)
Subject: 6 Incident Log for 001628-28062016
Date: Tuesday, 15 May 2018 11:24:57

Incident Log for 001628-28062016 requested by 5071916 on 15/05/2018 at 11:24:21

Incident Header

001628-28062016 17:33 Closed Priority 3 601 - Animal Related / 221 - Traffic Hazard 4021982
 ,,DAGUILAR HWY,,KILCOY,SOMERSET,4515, WFD
 APPROX 1KM AFTER PEACHESTER TURN OFF TOWARDS KILCOY FROM WOODFORD. LARGE DEER ON ROAD.
 No Informative Messages

Informant Details

Sch4p4(6)

Call Sign Details

| Csign | Stn | Driver | R | Assigned | Proceeding | At Incident | Back On |
|------------------------|-----|--------|---|----------|------------|-------------|---------|
| No Call Signs Assigned | | | | | | | |

Officer Details

| Call Sign | Csign | Name | Assigned | Proceeding | At Incident | Reporting Office | Back On |
|----------------------|-------|------|----------|------------|-------------|------------------|---------|
| No Officers Assigned | | | | | | | |

ICEMS Agency Details

| Agency | Incident Number | Informed | Requested | Acknowledged | Will Attend | En Route | On Scene | Left Scene | Closed |
|------------------------|-----------------|----------|-----------|--------------|-------------|----------|----------|------------|--------|
| No Call Signs Assigned | | | | | | | | | |

Incident Narrative

| Date | Time | User | Source | Message |
|------------|----------|---------|--------|--|
| 28/06/2016 | 17:30:40 | 4021982 | | Call Collection New Incident key pressed |
| 28/06/2016 | 17:31:51 | 4021982 | | Call Collection Gazetteer searched ,,DAGUILAR,,KILCOY,, |
| 28/06/2016 | 17:31:54 | 4021982 | | Call Collection Gazetteer search ended ,,DAGUILAR,,KILCOY,, |
| 28/06/2016 | 17:31:58 | 4021982 | | Call Collection Address selected (replace) , , DAGUILAR HWY, , KILCOY, SOMERSET, 4515 |
| 28/06/2016 | 17:33:41 | 4021982 | | Call Collection Incident created |
| 28/06/2016 | 17:33:41 | 4021982 | | Call Collection Position ID: PC514923 |
| 28/06/2016 | 17:33:41 | 4021982 | | Call Collection Map Ref: KCY1J7 |
| 28/06/2016 | 17:33:41 | 4021982 | | Call Collection CLI Call Selected Agency : Police Caller Reference : 802981 Customer Name :Sch4p4(6) Address : Sch4p4(6) Address Confirmed : Yes |

| | | | |
|------------|----------|---------|--|
| | | | Alternate Address : F Queue Time : 17:30:36 28/06/2016 Service Number : Sch4p4(6) Service Status : Active Service Type : MOBIL Service Data Provider : MNET_M SMSA : SUNSHINE COAST (057) |
| 28/06/2016 | 17:33:41 | 4021982 | Call Collection Mobile location data supplied: Polygon at (152.803611111111,-27.0366666666667) (152.788888888889,-27.0530555555556) (152.7575,-27.0597222222222) (152.723611111111,-27.0411111111111) (152.671388888889,-27.0113888888889) (152.646944444444,-26.9880555555556) (152.680833333333,-26.9563888888889) (152.7325,-26.9222222222222) (152.789722222222,-26.9330555555556) (152.803611111111,-27.0366666666667) |
| 28/06/2016 | 17:33:41 | 4021982 | Incident created as partial |
| 28/06/2016 | 17:33:41 | 4021982 | Tag Created as Partial added |
| 28/06/2016 | 17:33:41 | 4021982 | Recipient MON Added |
| 28/06/2016 | 17:33:41 | 4021982 | Recipient MON-S Added |
| 28/06/2016 | 17:33:41 | 4021982 | Forms MLP Call Collection Form CLI: 802981 * Source: 000 Officer Details: Details: APPROX 1KM AFTER PEACHESTER TURN OFF TOWARDS KILCOY FROM WOODFORD. LARGE DEER ON ROAD. PoliceLink ID: |
| 28/06/2016 | 17:33:41 | 4021982 | Call cleared |
| 28/06/2016 | 17:33:42 | 4021982 | Call Collection Form(1) message recorded |
| 28/06/2016 | 17:33:42 | 4021982 | Call Collection Call Collection Completed |
| 28/06/2016 | 17:33:52 | 4021982 | PCC Call Taker CALLING MRD |
| 28/06/2016 | 17:33:54 | 4008861 | Recipient MON-S set to Viewed |
| 28/06/2016 | 17:33:55 | 4021982 | Incident is no longer partial |
| 28/06/2016 | 17:34:06 | 4010098 | Recipient MON set to Viewed |
| 28/06/2016 | 17:34:06 | 4010098 | Status changed from U - Unviewed to V - Viewed |
| 28/06/2016 | 17:34:06 | SYS | Incident viewed by user 4010098 (status changed) |
| 28/06/2016 | 17:35:50 | 4021982 | Routing Coordinate changed from 152.568162000039,-26.9427095002256 to 152.729402,-26.92286 |
| 28/06/2016 | 17:35:50 | 4021982 | Coordinate changed from 152.568162000039,-26.9427095002256 to 152.729402,-26.92286 |
| 28/06/2016 | 17:35:50 | 4021982 | Location changed from KLC to WFD |
| 28/06/2016 | 17:35:50 | 4021982 | Map Book Reference changed from KCY1J7 to |
| 28/06/2016 | 17:36:17 | 4015608 | Tag Incident Approved added |
| 28/06/2016 | 17:36:42 | 4021982 | PCC Call Taker CALLED MRD - NIL TRU AVAILABLE CURRENTLY |
| 28/06/2016 | 18:01:25 | 4015608 | PCC Supervisor ADVSIED MG740 WHO ARE DUE TO FINISH. NIL FURTHER CALLS AND NOT UNEXPECTED TO SEE WILDLIFE ON THE DRIVE OUT THERE. WITH NO FURTHER CALLS LIKELY DEER HAS RUN AWAY AS THEY USUALLY DO |
| 28/06/2016 | 18:01:30 | 4015608 | Status changed from V - Viewed to F - Filed |
| 28/06/2016 | 18:30:22 | 4008861 | Incident Closed |

Action Plans

No action plans

Q Pages

No Q pages attached

End of Log for 001628-28062016

Details

Queensland Police Service

Report no.: QP1401125680
 Occurrence Type: Traffic Crash - With Injury [1410]
 Occurrence time: 21/08/2014 20:20 -
 Reported time: 21/08/2014 20:25
 Place of offence: MOGGILL RD between MOGGILL RD and PINJARRA RD, BTWN (E) & (E) INTERSECTIONS PINJARRA HILLS QLD 4069 Australia (Patrol group: INNER WEST, Court Dist./Div.: BRISBANE/CENTRAL, Region: BRISBANE, District: NORTH BRISBANE, Division: INDOOROOPIILLY, Stats area: 3
 Clearance status: Finalised
 CAD event ID: 001801-21082014
 Summary: CAD Event No: 001801-21082014 Dispatch Address: MOGGILL RD (+),PULLENVALE RD(+),BROOKFIELD,BRISBANE,4069 Reporting Officer: 4022280 Dispatch Type: 205 Address Co-ordinates X: 152.922638 Y: -27.520625
 Concluded summary: I concur with the R/O recommendations as no further action against Unit 1 as there are nil offences identified. This matter has been reported for insurance purposes only. 10683

Printed: 16/05/2018 10:41 by 4034531

Activity log entries:

Associated tasks:

1. T1402994662 / Init rpt / Closed / 18/09/2014 21:09 / #VISIONVIM-PR VISIONVIM-PR, V. / INDOOROOPIILLY STATION (343-347 MOGGILL RD, INDOOROOPIILLY, QLD Australia 4068 (Patrol group: INNER WEST, Court Dist./Div.: BRISBANE/CENTRAL, Region: BRISBANE, District: NORTH BRISBANE, Division: INDOOROOPIILLY, Stats area: 305031293)) / Med / Occurrence created from CAD Incident No 001801-21082014 finalised by 4022280 QP1401125680 Traffic Crash - With Injury [1410] @21/08/2014 20:25 (MOGGILL RD between MOGGILL RD and PINJARRA RD, BTWN (E) & (E) INTERSECTIONS PINJARRA HILLS QLD 4069 Australia (Patrol group: INNER WEST, Court Dist./Div.: BRISBANE/CENTRAL, Region: BRISBAN (This occurrence has been created in QPRIME by CAD. Please ensure correct QPRIME procedures are followed in completing the details of this occurrence. Please link a verified Occurrence Address)
2. T1503779856 / Data quality related / Closed / 06/11/2015 07:52 / #4021011 LO, S. / #4021011 LO, S. / Low / CLEANSING QP1401125680 Traffic Crash - With Injury [1410] @21/08/2014 20:25 (MOGGILL RD between MOGGILL RD and PINJARRA RD, BTWN (E) & (E) INTERSECTIONS PINJARRA HILLS QLD 4069 Australia (Patrol group: INNER WEST, Court Dist./Div.: BRISBANE/CENTRAL, Region: BRISBAN (CLEANSING)

Associated occurrences:

Involved Offences:

1. [1410/ Traffic Crash - With Injury] / [] / [1]
 Victim: [] / [Non-Crime: Unsolved]
 Offender: [] / Status: []
 Cleared Unit: [] / []

Involved persons:

- 1. Sch4p4(6) / Witness / Sch4p4(6)

Witness statement/will say

Occurrence: QP1401125680 Traffic Crash - With Injury [1410]
 @21/08/2014 20:25 (MOGGILL RD between MOGGILL RD and PINJARRA RD, BTWN (E) & (E) INTERSECTIONS PINJARRA HILLS QLD 4069 Australia (Patrol group: INNER WEST, Court Dist./Div.: BRISBANE/CENTRAL, Region: BRISBAN

Task: T1402994662 [Init rpt - Closed] Due: 18/09/2014 21:09
 #VISIONVIM-PR VISIONVIM-PR, V. ->INDOOROOPILLY STATION (343-347 MOGGILL RD, INDOOROOPILLY, QLD Australia 4068 (Patrol group: INNER WEST, Court Dist./Div.: BRISBANE/CENTRAL, Region: BRISBANE, District:

Stmt taker: Stmt time:
 Entered by: #4028516 NGUYEN, D.
 Entered time: 22/08/2014 14:57

Remarks:
 Narrative:

Sch4p4(6)

- 2. Sch4p4(6) Rider / Sch4p4(6)

Person MVC report

Occurrence: QP1401125680 Traffic Crash - With Injury [1410]
 @21/08/2014 20:25 (MOGGILL RD between MOGGILL RD and PINJARRA RD, BTWN (E) & (E) INTERSECTIONS PINJARRA HILLS QLD 4069 Australia (Patrol group: INNER WEST, Court Dist./Div.: BRISBANE/CENTRAL, Region: BRISBAN

Task: T1402994662 [Init rpt - Closed] Due: 18/09/2014 21:09 #VISIONVIM-PR VISIONVIM-PR, V. ->INDOOROOPILLY STATION (343-347 MOGGILL RD, INDOOROOPILLY, QLD Australia 4068 (Patrol group: INNER WEST, Court Dist./Div.: BRISBANE/CENTRAL, Region: BRISBANE, District:

Sch4p4(6)

Sch4p4(6)



Involved addresses:

1. MOGGILL RD / Occurrence address / BTWN (E) & (E) INTERSECTIONS, PINJARRA HILLS, QLD, Australia 4069 (Patrol group: INNER WEST, Court Dist./Div.: BRISBANE/CENTRAL, Region: BRISBANE, District: NORTH BRISBANE, Division: INDOOROOPIILLY, Stats area: 305071473)

Involved comm addresses:

Involved vehicles:

1. [Damaged; Involved in crash] [Motorcycle: Motorcycle] 2010 TRIUMPH SPEEDMASTER Black/White QLD Reg #Sch4p4(6)

Vehicle MVC report

Occurrence: QP1401125680 Traffic Crash - With Injury [1410]
 @21/08/2014 20:25 (MOGGILL RD between MOGGILL RD and PINJARRA RD, BTWN (E) & (E) INTERSECTIONS PINJARRA HILLS QLD 4069 Australia (Patrol group: INNER WEST, Court Dist./Div.: BRISBANE/CENTRAL, Region: BRISBAN

Task: T1402994662 [Init rpt - Closed] Due: 18/09/2014 21:09
 #VISIONVIM-PR VISIONVIM-PR, V. - >INDOOROOPIILLY STATION (343-347 MOGGILL RD, INDOOROOPIILLY, QLD Australia 4068 (Patrol group: INNER WEST, Court Dist./Div.: BRISBANE/CENTRAL, Region: BRISBANE, District:

Unit #: 001

Communication device:

Communication device

text:

Window tint:

Cruise control:

Bullbar:
 Commercial use: No
 Type of business:
 Name/sign on vehicle:
 Positions occupied: Not applicable
 Number of occupants: 1
 Direction headed:
 On(street/road/hwy):
 Origin of journey town:
 Origin of journey state:
 Main purpose of journey:
 Main purpose text:
 Sec. purpose of journey:
 Sec. purpose text:
 Intended action:
 Intended action text:
 Engaged in towing: No
 Dangerous goods:
 Damage points: Not applicable
 Damage points text:
 Degree of damage: Moderate-towed away
 Mechanical inspection req.:
 Odometer reading:
 Lighting conditions:
 Weather conditions:
 Road conditions:
 Traffic violation:
 Vehicle defects:
 Driver condition:
 Excessive speed:
 Miscellaneous:
 Other: ANIMAL ON ROADWAY.

QPS RTI&P Unit

Involved officers:

1. Supervising officer / 9 / PETERS, T. / #4007393 / QPS / Police officer / INNER WEST DDO / 22/08/2014 / 20140822 --:--:--
2. Primary unit / 9 / INDOOROOPILLY STATION TEAM 1 / QPS / Assignable / 21/08/2014 / 20140821 --:--:--
3. Reporting officer; Submitting officer / 9 / NGUYEN, D. / #4028516 / QPS / Police officer / PUBLIC SAFETY RESPONSE TEAM 2 (2280 IPSWICH RD, OXLEY, QLD Australia 4075 (Patrol group: CENTENARY, Court Dist./Div.: BRISBANE/RICHLANDS, Region: BRISBANE, District: SOUTH BRISBANE, Division: MOUNT OMMANEY, Stats area: 305071451)) / 21/08/2014 / 20140821 --:--:--
4. Reporting station / 9 / INDOOROOPILLY STATION / QPS / Assignable / 343-347 MOGGILL RD, INDOOROOPILLY, QLD Australia 4068 (Patrol group: INNER WEST, Court Dist./Div.: BRISBANE/CENTRAL, Region: BRISBANE, District: NORTH BRISBANE, Division: INDOOROOPILLY, Stats area: 305031293) / 21/08/2014 / 20140821 --:--:--
5. Reporting officer / 9 / RICHTER, K. / #4022280 / QPS / Police officer / INDOOROOPILLY STATION TEAM 1 / 21/08/2014 / 20140821 --:--:--

Involved property:

Modus operandi:

Reports:

Supplementary report

Occurrence: QP1401125680 Traffic Crash - With Injury [1410]
 @21/08/2014 20:25 (MOGGILL RD between MOGGILL RD
 and PINJARRA RD, BTWN (E) & (E) INTERSECTIONS
 PINJARRA HILLS QLD 4069 Australia (Patrol group:
 INNER WEST, Court Dist./Div.: BRISBANE/CENTRAL,
 Region: BRISBAN

Task: T1503779856 [Data quality related - Closed] Due:
 06/11/2015 07:52 #4021011 LO, S. ->#4021011 LO, S.
 [Low] CLEANSING QP1401125680 Traffic Crash - With
 Injury [1410] @21/08/2014 20:25 (MOGGILL RD between
 MOGGILL RD and PINJARRA RD, BTWN (E) & (E)
 INTERSECTI

Author: #4021011 LO, S.
 Report time: 09/10/2015 07:53
 Entered by: #4021011 LO, S.
 Entered time: 09/10/2015 07:52
 Remarks: Road Safety cleansed narrative – DO NOT MODIFY
 Narrative:

Units involved:

Unit 1 - X Unit 1 veh: Triumph Speedmaster Motorbike X Witness - X

Occurrence Details:

At around 8:20pm, Unit 1 was riding outbound along Moggill Road Pullenvale approximately 200m past the Pullenvale intersection. Upon coming around the slight bend, Unit 1 has observed 2 or 3 Wild Deer run across the road from the right hand side. Unit 1 has swerved left and right and missed the first Deer however has struck the leg of another Deer. Unit 1 has come off his bike Sch4p4(6)

Unit 1 motorbike suffered front end damage putting it out of alignment, Unit 1 unable to be put into neutral gear and was towed from the scene.

Deer has gone to ground for a short time before running off into thick bush.

Witness provided version stating he was behind Unit 1 and observed the bike go down. Witness stopped to see if Unit 1 was okay and stated he observed the injured Deer on the side of the road.

Reporting Officer Investigations:

Police attended location at 8:45pm. QAS and Tow Truck on scene. Sch4p4(6)

Police, QAS and Tow Truck driver could hear the potentially injured Deer in the bush. Police conducted a walk through of the bush however unable to locate the Deer. Contacted RSPCA and Wild Deer Management however neither were able to attend.

Police have spoken to a witness who confirmed the above details.

Unit 1 insured with X. Unit 1 towed at owners authorisation.

No offences detected.

Supplementary report

Occurrence: QP1401125680 Traffic Crash - With Injury [1410]
 @21/08/2014 20:25 (MOGGILL RD between MOGGILL RD
 and PINJARRA RD, BTWN (E) & (E) INTERSECTIONS
 PINJARRA HILLS QLD 4069 Australia (Patrol group:
 INNER WEST, Court Dist./Div.: BRISBANE/CENTRAL,
 Region: BRISBAN

Task: T1503779856 [Data quality related - Closed] Due:
 06/11/2015 07:52 #4021011 LO, S. ->#4021011 LO, S.

[Low] CLEANSING QP1401125680 Traffic Crash - With Injury [1410] @21/08/2014 20:25 (MOGGILL RD between MOGGILL RD and PINJARRA RD, BTWN (E) & (E) INTERSECTI

Author: #4021011 LO, S.
 Report time: 09/10/2015 07:52
 Entered by: #4021011 LO, S.
 Entered time: 09/10/2015 07:52
 Remarks: Amendments
 Narrative:

This traffic crash has been statistically cleansed by the author for the Queensland Road Crash Data Unit.

MVC report

Occurrence: QP1401125680 Traffic Crash - With Injury [1410]
 @21/08/2014 20:25 (MOGGILL RD between MOGGILL RD and PINJARRA RD, BTWN (E) & (E) INTERSECTIONS PINJARRA HILLS QLD 4069
 Australia (Patrol group: INNER WEST, Court Dist./Div.: BRISBANE/CENTRAL, Region: BRISBAN

Task:
 Reporting officer: #4028516 NGUYEN, D.
 Report time: 21/08/2014 22:31
 Entered by: #4028516 NGUYEN, D.
 Entered time: 21/08/2014 22:31
 Reporting officer Yes *FCU investigating:* No

attended scene:
 FCU officer:
 Police vehicle No *Number of units* 1 *Off/on road:* On road
 involved:
 Nature of crash: Hit animal (incl. ridden horse or carriage)
 Severity of crash: Injury (medical treatment - not admitted)
 Vehicle towed from Yes

scene:
 Prop. Damage value: Hist- > Damage threshold value
 Speed limit: 60
 Number of lanes: 2
 Horizontal road Curved, view open
 alignment:
 Vertical road Dip
 alignment:
 Roadway feature: No feature
 Site conditions: Crest/dip view obscured
 Road surface: Sealed - dry
 Traffic control: No traffic control
 Lighting conditions: Darkness - unlighted
 Atmospheric Clear

conditions:
 Visibility conditions: Not applicable
 Road conditions: Crest/dip view obscured
 DCA code primary: 609 VEH'S ON PATH: HIT ANIMAL
 DCA code sub-
 category:
 DCA code reason:
 Narrative:
 Units involved:

Unit 1 - Sch4p4(6)

Unit 1 veh: Triumph Speedmaster Motorbike Sch4

Witness -Sch4p4(6)

Occurrence Details:

At around 8:20pm, Unit 1 was riding outbound along Moggill Road Pullenvale approximately 200m past the Pullenvale intersection. Upon coming around the slight bend, Unit 1 has observed 2 or 3 Wild Deer run

across the road from the right hand side. Unit 1 has swerved left and right and missed the first Deer however has struck the leg of another Deer. Unit 1 has come off his bike Sch4p4(6) Unit 1 motorbike suffered front end damage putting it out of alignment, Unit 1 unable to be put into neutral gear and was towed from the scene.

Deer has gone to ground for a short time before running off into thick bush.

Witness provided version stating he was behind Unit 1 and observed the bike go down. Witness stopped to see if Unit 1 was okay and stated he observed the injured Deer on the side of the road.

Reporting Officer Investigations:

Police attended location at 8:45pm. QAS and Tow Truck on scene. Sch4p4(6)

Police, QAS and Tow Truck driver could hear the potentially injured Deer in the bush. Police conducted a walk through of the bush however unable to locate the Deer. Contacted RSPCA and Wild Deer Management however neither were able to attend.

Police have spoken to a witness who confirmed the above details.

Unit 1 insured with Sch4 Unit 1 towed at owners authorisation.
4(6)

No offences detected.

MVC Diagram

Occurrence: QP1401125680 Traffic Crash - With Injury [1410]
@21/08/2014 20:25 (MOGGILL RD between MOGGILL RD and PINJARRA RD, BTWN (E) & (E) INTERSECTIONS PINJARRA HILLS QLD 4069 Australia (Patrol group: INNER WEST, Court Dist./Div.: BRISBANE/CENTRAL, Region: BRISBANE

Task: T1402994662 [Init rpt - Closed] Due: 18/09/2014 21:09 #VISIONVIM-PR VISIONVIM-PR, V. ->INDOOROPILLY STATION (343-347 MOGGILL RD, INDOOROPILLY, QLD Australia 4068 (Patrol group: INNER WEST, Court Dist./Div.: BRISBANE/CENTRAL, Region: BRISBANE, District:

Author: #4028516 NGUYEN, D.
Report time: 22/08/2014 14:52
Entered by: #4028516 NGUYEN, D.
Entered time: 22/08/2014 14:52
Person:
Address:
Vehicle:
Officer:
Remarks:
Narrative:



Details

Queensland Police Service

Report no.: QP1500879643
 Occurrence Type: Traffic Crash - With Injury [1410]
 Occurrence time: 25/06/2015 19:50 - 25/06/2015 20:00
 Reported time: 25/06/2015 20:11
 Place of offence: CENTENARY HWY NB between CENTENARY HWY NB and CENTENARY HIGHWAY ON RAMP, BTWN () & (N) INTERSECTIONS MOUNT OMMANEY QLD 4074 Australia (Patrol group: CENTENARY, Court Dist./Div.: BRISBANE/CENTRAL, Region: BRISBANE, District: SOUTH BRISBANE, Division: MOUNT
 Clearance status: Finalised
 Summary: Traffic Crash - With Injury. Single Vehicle vs Animal - Deer. Driver: Sch [REDACTED] Vehicle: Harley Davidson Sch4p4(6) [REDACTED]
 Concluded summary:

Printed: 16/05/2018 10:40 by 4034531

Activity log entries:

1. Type: Witness contact
 Entry Time: 16/07/2015 07:55
 Event Time: 16/07/2015 07:55
 Author: #4033115 KELLETT, C.
 Entry: Sch4p4(6)

Ext Link:

2. Type: Witness contact
 Entry Time: 16/07/2015 07:57
 Event Time: 16/07/2015 07:57
 Author: #4033115 KELLETT, C.
 Entry: Sch4p4(6)

Ext Link:

3. Type: Witness contact
 Entry Time: 20/07/2015 13:25
 Event Time: 18/07/2015 15:30
 Author: #4033115 KELLETT, C.
 Entry: Sch4p4(6)

Ext Link:

4. Type: Investigator action
 Entry Time: 13/09/2015 09:24
 Event Time: 13/09/2015 09:24
 Author: #4033115 KELLETT, C.
 Entry: Sch4p4(6)

Ext Link:

5. Type: Investigator action
 Entry Time: 16/09/2015 09:37
 Event Time: 16/09/2015 09:38
 Author: #4033115 KELLETT, C.
 Entry: Sch4p4(6)

Ext Link:

Associated tasks:

1. T1502322135 / Init rpt / Closed / 25/09/2015 21:45 / #4033115 KELLETT, C. / #4033115 KELLETT, C. / Med / Traffic Crash - With Injury. Single Vehicle vs Animal - Deer. Driver: Sch4 [redacted] QP1500879643 Traffic Crash - With Injury [1410] @25/06/2015 20:11 (CENTENARY HWY NB between CENTENARY HWY NB and CENTENARY HIGHWAY ON RAMP, BTWN () & (N) INTERSECTIONS MOUNT OMMANEY QLD 4074 Australia (Patrol group: CENTENARY, Court Dist./Div.: BRISBANE/C (Traffic Crash - With Injury. Single Vehicle vs Animal - Deer. Driver: Sch4p4(6) Vehicle: Harley Davidson Sch4p4(6))
2. T1600574713 / Data quality related / Closed / 08/03/2016 13:33 / #4033899 LIVINGSTONE, S. / #4033899 LIVINGSTONE, S. / Low / Cleansing QP1500879643 Traffic Crash - With Injury [1410] @25/06/2015 20:11 (CENTENARY HWY NB between CENTENARY HWY NB and CENTENARY HIGHWAY ON RAMP, BTWN () & (N) INTERSECTIONS MOUNT OMMANEY QLD 4074 Australia (Patrol group: CENTENARY, Court Dist./Div.: BRISBANE/C (Cleansing)

Associated occurrences:

Involved Offences:

1. [1410/ Traffic Crash - With Injury] / [] / [1]
Victim: [] / [Non-Crime: Unsolved]
Offender: [] / Status: []
Cleared Unit: [] / []

Involved persons:

1. Sch4p4(6) / Witness / Sch4p4(6) [redacted]
2. Sch4p4(6) / Witness Sch4p4(6) [redacted]
3. Sch4p4(6) / Witness / Sch4p4(6) [redacted]

Witness statement/will say

Occurrence: QP1500879643 Traffic Crash - With Injury [1410] @25/06/2015 20:11 (CENTENARY HWY NB between CENTENARY HWY NB and CENTENARY HIGHWAY ON RAMP, BTWN () & (N) INTERSECTIONS MOUNT OMMANEY QLD 4074 Australia (Patrol group: CENTENARY, Court Dist./Div.: BRISBANE/C

Task: T1502322135 [Init rpt - Closed] Due: 25/09/2015 21:45 #4033115 KELLETT, C. ->#4033115 KELLETT, C. [Med] Traffic Crash - With Injury. Single Vehicle vs Animal - Deer. Driver: Sch4p4(6) QP1500879643 Traffic Crash - With Injury [1410] @25/06/2015 20:11 (CEN

Stmt taker: #4033115 KELLETT, C. Stmt time: 16/07/2015 07:58

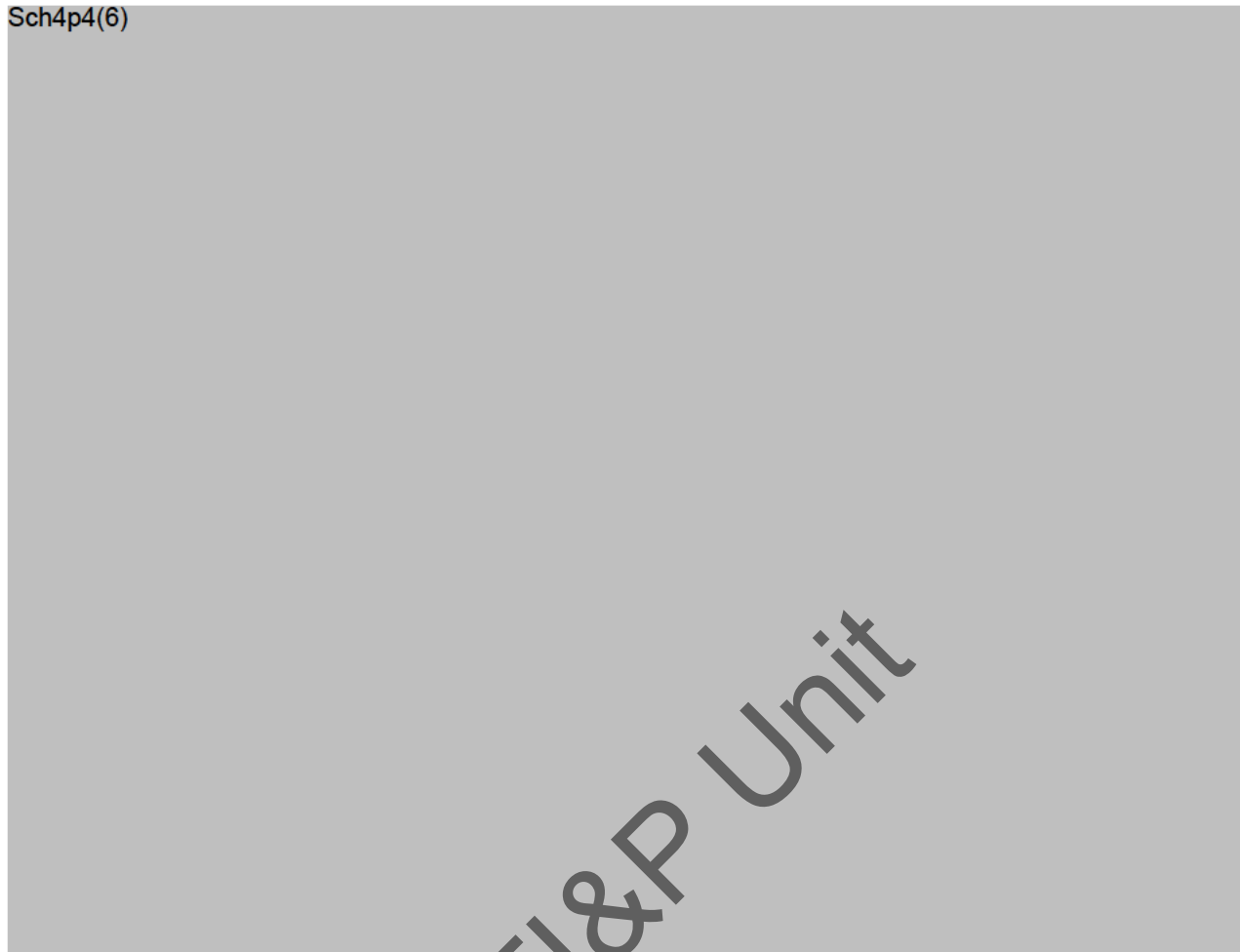
Entered by: #4033115 KELLETT, C.

Entered time: 16/07/2015 07:58

Remarks:

Narrative:

Sch4p4(6)



4. Sch4p4(6) / Witness Sch4p4(6)

Witness statement/will say

Occurrence: QR1500879643 Traffic Crash - With Injury [1410]
 @25/06/2015 20:11 (CENTENARY HWY NB between
 CENTENARY HWY NB and CENTENARY HIGHWAY ON
 RAMP, BTWN () & (N) INTERSECTIONS MOUNT
 OMMANEY QLD 4074 Australia (Patrol group:
 CENTENARY, Court Dist./Div.: BRISBANE/C

Task: T1502322135 [Init rpt - Closed] Due: 25/09/2015 21:45
 #4033115 KELLETT, C. ->#4033115 KELLETT, C. [Med]
 Traffic Crash - With Injury. Single Vehicle vs Animal - Deer.
 Driver: Sch4p4(6) QR1500879643 Traffic Crash - With
 Injury [1410] @25/06/2015 20:11 (CEN

Stmt taker: #4033115 KELLETT, C.

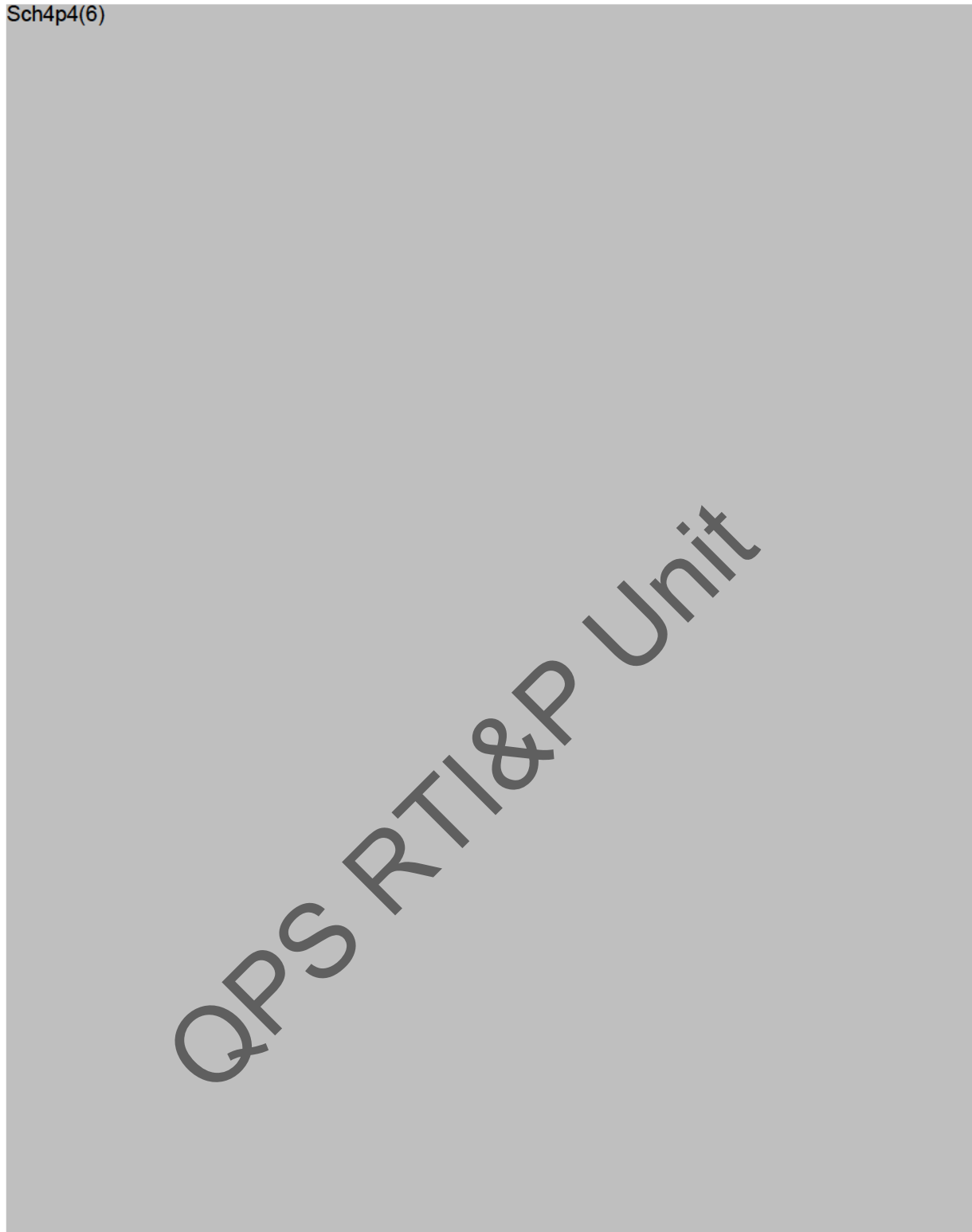
Entered by: #4033115 KELLETT, C.
 Entered time: 16/07/2015 07:09
 Remarks:

Stmt time:
16/07/2015 07:09

Sch4p4(6)



Sch4p4(6)



QPS RTI&P Unit

5. Sch4p4(6)

Rider / Sch4p4(6)



Person MVC report

Occurrence:

QP1500879643 Traffic Crash - With Injury [1410]
@25/06/2015 20:11 (CENTENARY HWY NB between
CENTENARY HWY NB and CENTENARY HIGHWAY
ON RAMP, BTWN () & (N) INTERSECTIONS MOUNT
OMMANEY QLD 4074 Australia (Patrol group:

Sch4p4(6)

QPS RTI&P Unit

Sch4p4(6)



Involved addresses:

1. CENTENARY HWY NB / Occurrence address / BTWN () & (N) INTERSECTIONS, MOUNT OMMANEY, QLD, Australia 4074 (Patrol group: CENTENARY, Court Dist./Div.: BRISBANE/CENTRAL, Region: BRISBANE, District: SOUTH BRISBANE, Division: MOUNT OMMANEY, Stats area: 305071517)
2. CENTENARY HWY NB / In vicinity of / NORTHERN INTERSECTION, MOUNT OMMANEY, QLD, Australia 4074 (Patrol group: CENTENARY, Court Dist./Div.: BRISBANE/CENTRAL, Region: BRISBANE, District: SOUTH BRISBANE, Division: MOUNT OMMANEY, Stats area: 305071517)

Involved comm addresses:

Involved vehicles:

1. [Damaged; Involved in crash] [Motorcycle: Motorcycle] 2007 HARLEYDAVIDSON Sch4p
4(6)

Vehicle MVC report

Occurrence: QP1500879643 Traffic Crash - With Injury [1410]
 @25/06/2015 20:11 (CENTENARY HWY NB between
 CENTENARY HWY NB and CENTENARY HIGHWAY
 ON RAMP, BTWN () & (N) INTERSECTIONS MOUNT
 OMMANEY QLD 4074 Australia (Patrol group:
 CENTENARY, Court Dist./Div.: BRISBANE/C

Task:
 Unit #: 001
 Communication device:
 Communication device

text:

Window tint:
 Cruise control:
 Bullbar:
 Commercial use: No
 Type of business:
 Name/sign on vehicle:
 Positions occupied: Not applicable
 Number of occupants: 1
 Direction headed:
 On(street/road/hwy):
 Origin of journey town:
 Origin of journey state:

Main purpose of journey:
 Main purpose text:
 Sec. purpose of journey:
 Sec. purpose text:
 Intended action:
 Intended action text:
 Engaged in towing: 1 trailer
 Dangerous goods:
 Damage points: Not applicable
 Damage points text:
 Degree of damage:
 Mechanical inspection req.:
 Odometer reading:
 Lighting conditions:
 Weather conditions:
 Road conditions:
 Traffic violation:
 Vehicle defects:
 Driver condition:
 Excessive speed:
 Miscellaneous:
 Other:

Involved officers:

1. Reporting station / 9 / MOUNT OMMANEY STATION / QPS / Assignable / 106 DANDENONG RD, MOUNT OMMANEY, QLD Australia 4074 (Patrol group: CENTENARY, Court Dist./Div.: BRISBANE/CENTRAL, Region: BRISBANE, District: SOUTH BRISBANE, Division: MOUNT OMMANEY, Stats area: 305071408) / 25/06/2015 / 20150625 --:--:--
2. Reporting officer; Submitting officer / 9 / KELLETT, C. / #4033115 / QPS / Police officer / INALA STATION (POLICE - INALA POLICE SHOPFRONT, INALA, QLD Australia 4077 (Patrol group: CENTENARY, Court Dist./Div.: BRISBANE/RICHLANDS, Region: BRISBANE, District: SOUTH BRISBANE, Division: INALA, Stats area: 305071288, Beat: INALA) (Land line) 0737375555) / 25/06/2015 / 20150625 --:--:--
3. Assisting officer / 9 / BAXENDELL, B. / #4016548 / QPS / Police officer / #4005650 LEWIS, N. / 25/06/2015 / 20150625 --:--:--

Involved property:

Modus operandi:

Reports:

Supplementary report

Occurrence: QP1500879643 Traffic Crash - With Injury [1410]
 @25/06/2015 20:11 (CENTENARY HWY NB between CENTENARY HWY NB and CENTENARY HIGHWAY ON RAMP, BTWN () & (N) INTERSECTIONS MOUNT OMMANEY QLD 4074 Australia (Patrol group: CENTENARY, Court Dist./Div.: BRISBANE/CENTENARY, Stats area: 305071408) / 25/06/2015 / 20150625 --:--:--

Task: T1502322135 [Init rpt - Closed] Due: 25/09/2015 21:45

#4033115 KELLETT, C. ->#4033115 KELLETT, C. [Med]
 Traffic Crash - With Injury. Single Vehicle vs Animal - Deer.
 Driver: Sch4p4(6) QP1500879643 Traffic Crash - With
 Injury [1410] @25/06/2015 20:11 (CEN

Author: #4033115 KELLETT, C.
 Report time: 10/07/2015 21:22
 Entered by: #4033115 KELLETT, C.
 Entered time: 10/07/2015 21:22
 Remarks:
 Narrative:
 Sch4p4(6)

Supplementary report

Occurrence: QP1500879643 Traffic Crash - With Injury [1410]
 @25/06/2015 20:11 (CENTENARY HWY NB between
 CENTENARY HWY NB and CENTENARY HIGHWAY ON
 RAMP, BTWN () & (N) INTERSECTIONS MOUNT
 OMMANEY QLD 4074 Australia (Patrol group:
 CENTENARY, Court Dist./Div.: BRISBANE/C

Task: T1502322135 [Init rpt - Closed] Due: 25/09/2015 21:45
 #4033115 KELLETT, C. ->#4033115 KELLETT, C. [Med]
 Traffic Crash - With Injury. Single Vehicle vs Animal - Deer.
 Driver: Sch4p4(6) QP1500879643 Traffic Crash - With
 Injury [1410] @25/06/2015 20:11 (CEN

Author: #4033115 KELLETT, C.
 Report time: 16/09/2015 11:40
 Entered by: #4033115 KELLETT, C.
 Entered time: 16/09/2015 11:40
 Remarks: Conclusion of Traffic Crash Occurrence
 Narrative:

Follow up have occurred with two witnesses and Sch4 driver. All versions co-operate one another in terms of how the accident occurred. A Deer (Stagg) has come from off the roadway and jumped into an oncoming motorbike and taken the motorbike out.

Sch4p4(6) No action
 taken against the driver of the traffic crash due to no fault of the driver.

Occurrence to be finalised.

Supplementary report

Occurrence: QP1500879643 Traffic Crash - With Injury [1410]
 @25/06/2015 20:11 (CENTENARY HWY NB between
 CENTENARY HWY NB and CENTENARY HIGHWAY ON
 RAMP, BTWN () & (N) INTERSECTIONS MOUNT
 OMMANEY QLD 4074 Australia (Patrol group:
 CENTENARY, Court Dist./Div.: BRISBANE/C

Task: T1600574713 [Data quality related - Closed] Due:
 08/03/2016 13:33 #4033899 LIVINGSTONE, S. ->#4033899
 LIVINGSTONE, S. [Low] Cleansing QP1500879643 Traffic
 Crash - With Injury [1410] @25/06/2015 20:11
 (CENTENARY HWY NB between CENTENARY HWY NB
 and CENTENAR

Author: #4033899 LIVINGSTONE, S.
 Report time: 09/02/2016 13:34
 Entered by: #4033899 LIVINGSTONE, S.
 Entered time: 09/02/2016 13:34
 Remarks: Road Safety cleansed narrative - DO NOT MODIFY
 Narrative:

Unit 1 was driving along along Centenary Motorway, Mount Ommaney, heading in a northerly direction when a Deer has jumped the barrier to the left highway, run onto the motorway and hit Unit 1 whilst Unit 1 was in the outside lane closest to the concrete barrier.

Vehicle towed from scene prior to police arrival. Owner authorised.

Sch4p4(6)

Supplementary report

Occurrence: QP1500879643 Traffic Crash - With Injury [1410]
@25/06/2015 20:11 (CENTENARY HWY NB between
CENTENARY HWY NB and CENTENARY HIGHWAY ON
RAMP, BTWN () & (N) INTERSECTIONS MOUNT
OMMANEY QLD 4074 Australia (Patrol group:
CENTENARY, Court Dist./Div.: BRISBANE/C

Task: T1600574713 [Data quality related - Closed] Due:
08/03/2016 13:33 #4033899 LIVINGSTONE, S. ->#4033899
LIVINGSTONE, S. [Low] Cleansing QP1500879643 Traffic
Crash - With Injury [1410] @25/06/2015 20:11
(CENTENARY HWY NB between CENTENARY HWY NB
and CENTENAR

Author: #4033899 LIVINGSTONE, S.
Report time: 09/02/2016 13:34
Entered by: #4033899 LIVINGSTONE, S.
Entered time: 09/02/2016 13:34
Remarks: Amendments
Narrative:

This crash has been statistically cleansed by author for the Queensland Road Crash Data Unit.

MVC report

Occurrence: QP1500879643 Traffic Crash - With Injury [1410]
@25/06/2015 20:11 (CENTENARY HWY NB between
CENTENARY HWY NB and CENTENARY HIGHWAY
ON RAMP, BTWN () & (N) INTERSECTIONS MOUNT
OMMANEY QLD 4074 Australia (Patrol group:
CENTENARY, Court Dist./Div.: BRISBANE/C

Task:
Reporting officer: #4033115 KELLETT, C.
Report time: 25/06/2015 20:11
Entered by: #4033115 KELLETT, C.
Entered time: 25/06/2015 21:46
Reporting officer Yes FCU investigating: No

attended scene:
FCU officer:
Police vehicle No Number of units 1 Off/on road: On road
involved: involved:

Nature of crash: Hit animal (incl. ridden horse or carriage)
Severity of crash: Injury (admitted to hospital)
Vehicle towed from scene: Yes

Prop. Damage value: Hist- > Damage threshold value
Speed limit: 80
Number of lanes: 1
Horizontal road alignment: Straight
Vertical road alignment: Level
Roadway feature: No feature
Site conditions: Not applicable
Road surface: Sealed - dry
Traffic control: No traffic control
Lighting conditions: Darkness - lighted
Atmospheric conditions: Clear

Visibility conditions: Not applicable
Road conditions: Not applicable
DCA code primary: 609 VEH'S ON PATH: HIT ANIMAL
DCA code sub-
category:
DCA code reason:

Narrative:

Unit 1 was driving along along Centenary Motorway, Mount Ommaney, heading in a northerly direction when a Deer has jumped the barrier to the left highway, run onto the motorway and hit Unit 1 whilst Unit 1 was in the outside lane closest to the concrete barrier.

Vehicle towed from scene prior to police arrival. Owner authorised.

Sch4p4(6)

MVC Diagram

Occurrence: QP1500879643 Traffic Crash - With Injury [1410]
 @25/06/2015 20:11 (CENTENARY HWY NB between
 CENTENARY HWY NB and CENTENARY HIGHWAY ON
 RAMP, BTWN () & (N) INTERSECTIONS MOUNT
 OMMANEY QLD 4074 Australia (Patrol group:
 CENTENARY, Court Dist./Div.: BRISBANE/C

Task: T1502322135 [Init rpt - Closed] Due: 25/09/2015 21:45 #4033115 KELLETT, C. -
 >#4033115 KELLETT, C. [Med] Traffic Crash - With Injury. Single Vehicle vs Animal -
 Deer. Driver: Sch4p4(6) QP1500879643 Traffic Crash - With Injury [1410]
 @25/06/2015 20:11 (CEN

Author: #4033115 KELLETT, C.
 Report time: 16/09/2015 11:36
 Entered by: #4033115 KELLETT, C.
 Entered time: 16/09/2015 11:30
 Person:
 Address:
 Vehicle:
 Officer: #4033115 KELLETT, C.
 Remarks:
 Narrative:



QPS RTI&P Unit

Details

Queensland Police Service

Report no.: QP1700231216
 Occurrence Type: Traffic Crash - With Injury [1410]
 Occurrence time: 06/02/2017 20:30 -
 Reported time: 06/02/2017 21:00
 Place of offence: PACIFIC MWY SB between NERANG NORTH OFF RAMP and PACIFIC MOTORWAY ON RAMP, MOLENDINAR QLD 4214 Australia (Patrol group: GOLD COAST NORTHERN, Court Dist./Div.: GOLD COAST, Region: SOUTH EASTERN, District: GOLD COAST, Division: NERANG, Stats area: 307153564
 Clearance status: Open
 Summary: Traffic Crash with Injury - M1 Pacific Motorway Southbound. Unit 1 Sch4p4(6) Unit 2 Sch4p4(6)
 Concluded summary: This matter has been reviewed by the Supt of Traffic Nerang. Nil action to be taken against Unit 1. No further action is required.

Printed: 16/05/2018 10:42 by 4034531

Activity log entries:

Associated tasks:

1. T1700552004 / Init rpt / Closed / 06/03/2017 22:52 / #4036771 GOLDSWORTHY, A. / #4036771 GOLDSWORTHY, A. / Low / Traffic Crash with Injury - M1 Pacific Motorway Southbound. QP1700231216 Traffic Crash - With Injury [1410] @06/02/2017 21:00 (PACIFIC MWY SB between NERANG NORTH OFF RAMP and PACIFIC MOTORWAY ON RAMP, MOLENDINAR QLD 4214 Australia (Patrol group: GOLD COAST NORTHERN, Court Dist./Div.: GOLD COAST, Region: SOUTH EAS (Traffic Crash with Injury - M1 Pacific Motorway Southbound. Unit 1 Sch Unit 2 Sch4p4(6)) 4p4(
2. T1700600443 / For your attention / Closed / 09/03/2017 14:31 / #4028679 DAVIS, A. / #4027778 HAY, L. / Low / For your review QP1700231216 Traffic Crash - With Injury [1410] @06/02/2017 21:00 (PACIFIC MWY SB between NERANG NORTH OFF RAMP and PACIFIC MOTORWAY ON RAMP, MOLENDINAR QLD 4214 Australia (Patrol group: GOLD COAST NORTHERN, Court Dist./Div.: GOLD COAST, Region: SOUTH EAS (Traffic Crash with Injury - M1 Pacific Motorway Southbound. Unit 1 Sch4p4(6) . Unit 2 Sch4p4(6)
3. T1702243643 / Data quality related / Closed / 12/06/2017 14:02 / #4033899 LIVINGSTONE, S. / #4036771 GOLDSWORTHY, A. / Low / Traffic crash data quality task QP1700231216 Traffic Crash - With Injury [1410] @06/02/2017 21:00 (PACIFIC MWY SB between NERANG NORTH OFF RAMP and PACIFIC MOTORWAY ON RAMP, MOLENDINAR QLD 4214 Australia (Patrol group: GOLD COAST NORTHERN, Court Dist./Div.: GOLD COAST, Region: SOUTH EAS (Hi there, please see the NOTES TAB for details of the task, thank you.)
4. T1702254030 / Data quality related / Closed / 27/06/2017 07:56 / #4033899 LIVINGSTONE, S. / #4033899 LIVINGSTONE, S. / Low / Cleansing QP1700231216 Traffic Crash - With Injury [1410] @06/02/2017 21:00 (PACIFIC MWY SB between NERANG NORTH OFF RAMP and PACIFIC MOTORWAY ON RAMP, MOLENDINAR QLD 4214 Australia (Patrol group: GOLD COAST NORTHERN, Court Dist./Div.: GOLD COAST, Region: SOUTH EAS (Cleansing)

Associated occurrences:

Involved Offences:

1. [1410/ Traffic Crash - With Injury] / [] / [1]

Victim: [] / [Non-Crime: Unsolved]
Offender: [] / Status: []
Cleared Unit: [] / []

Involved persons:

1. Sch4p4(6) / Driver: Sch4p4(6)

Person MVC report

Occurrence: QP1700231216 Traffic Crash - With Injury [1410]
@06/02/2017 21:00 (PACIFIC MWY SB between
NERANG NORTH OFF RAMP and PACIFIC
MOTORWAY ON RAMP, MOLENDINAR QLD 4214
Australia (Patrol group: GOLD COAST NORTHERN,
Court Dist./Div.: GOLD COAST, Region: SOUTH EAS
Task: T1700552004 [Init rpt - Closed] Due: 06/03/2017 22:52
#4036771 GOLDSWORTHY, A. ->#4036771
GOLDSWORTHY, A. [Low] Traffic Crash with Injury -
M1 Pacific Motorway Southbound. QP1700231216
Traffic Crash - With Injury [1410] @06/02/2017 21:00
(PACIFIC MWY SB b

Sch4p4(6)

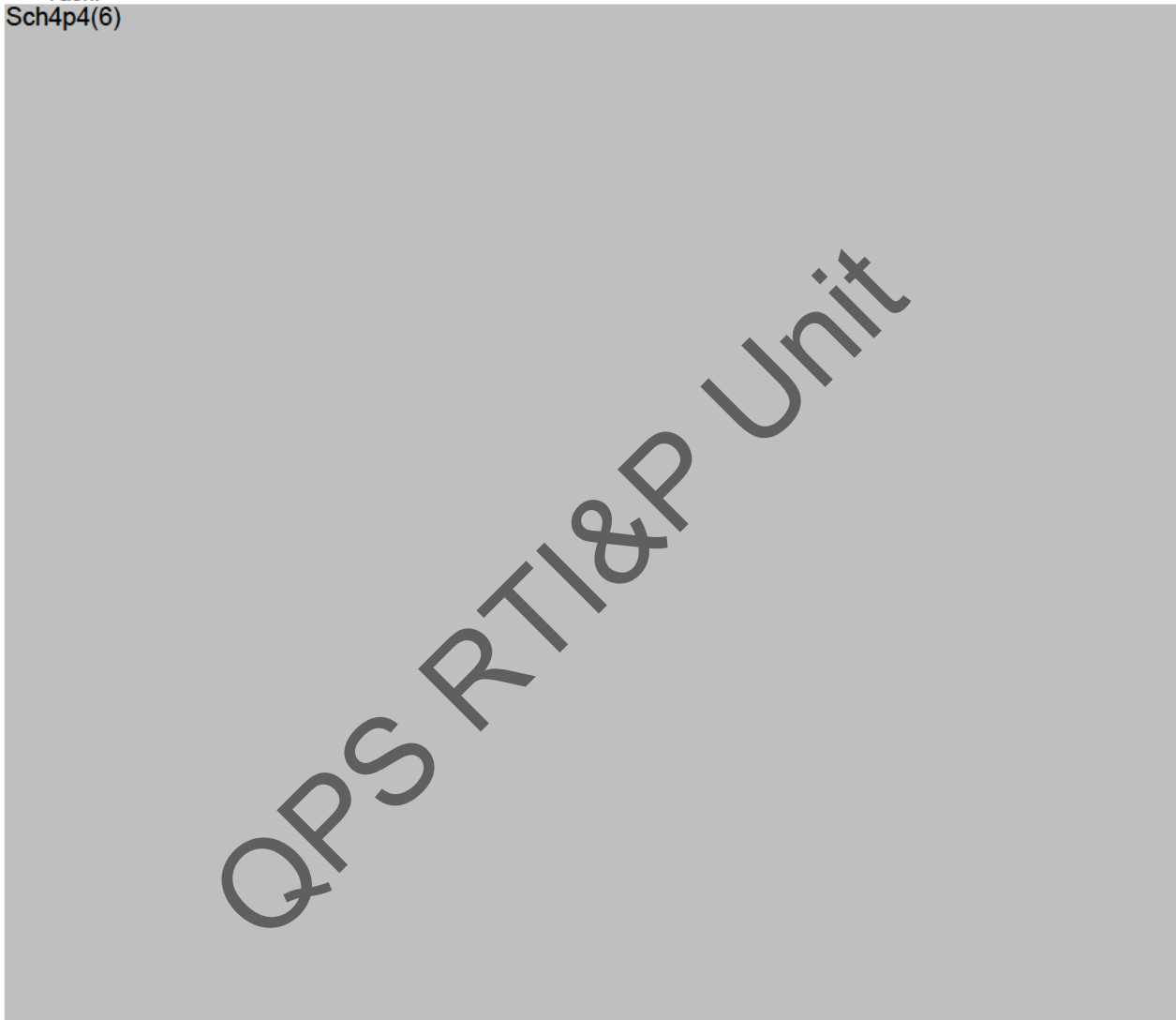
QPS RTI&P Unit

2. Sch4p4(6) Driver; Sch4p4(6)

Person MVC report

Occurrence: QP1700231216 Traffic Crash - With Injury [1410]
@06/02/2017 21:00 (PACIFIC MWY SB between
NERANG NORTH OFF RAMP and PACIFIC
MOTORWAY ON RAMP, MOLENDINAR QLD 4214
Australia (Patrol group: GOLD COAST NORTHERN,
Court Dist./Div.: GOLD COAST, Region: SOUTH EAS

Task:
Sch4p4(6)



Involved addresses:

1. PACIFIC MWY SB / Occurrence address / MOLENDINAR, QLD, Australia 4214 (Patrol group: GOLD COAST NORTHERN, Court Dist./Div.: GOLD COAST, Region: SOUTH EASTERN, District: GOLD COAST, Division: NERANG, Stats area: 307153564)
2. PACIFIC HWY / In vicinity of / NERANG, QLD, Australia 4211 (Patrol group: GOLD COAST NORTHERN, Court Dist./Div.: GOLD COAST, Region: SOUTH EASTERN, District: GOLD COAST, Division: NERANG, Stats area: 307153567)

Involved comm addresses:

Involved vehicles:

1. [Damaged; Involved in crash] [Car] NISSAN MAXIMA White QLD Reg #Sch4p4(

Vehicle MVC report

Occurrence: QP1700231216 Traffic Crash - With Injury [1410]
 @06/02/2017 21:00 (PACIFIC MWY SB between
 NERANG NORTH OFF RAMP and PACIFIC
 MOTORWAY ON RAMP, MOLENDINAR QLD 4214
 Australia (Patrol group: GOLD COAST NORTHERN,
 Court Dist./Div.: GOLD COAST, Region: SOUTH EAS

Task:
 Unit #: 002
 Communication device:
 Communication device

text:
 Window tint:
 Cruise control:
 Bullbar:
 Commercial use: No
 Type of business:
 Name/sign on vehicle:
 Positions occupied: 1 - Front right (1 pers)
 Number of occupants: 1
 Direction headed:
 On(street/road/hwy):
 Origin of journey town:
 Origin of journey state:
 Main purpose of
 journey:
 Main purpose text:
 Sec. purpose of
 journey:
 Sec. purpose text:
 Intended action:
 Intended action text:
 Engaged in towing: No
 Dangerous goods:
 Damage points: 1 Front/bonnet; 2 Rear/back
 Damage points text:
 Degree of damage: Major, towed away
 Mechanical inspection

req.:
 Odometer reading:
 Lighting conditions:
 Weather conditions:
 Road conditions:
 Traffic violation:
 Vehicle defects:
 Driver condition:
 Excessive speed:
 Miscellaneous:
 Other:

2. [Damaged; Involved in crash] [Car: Sedan] 2002 NISSAN MAXIMA Silv., alum., st. steel QLD
 Reg #Sch4p4(6)

Vehicle MVC report

Occurrence: QP1700231216 Traffic Crash - With Injury [1410]
 @06/02/2017 21:00 (PACIFIC MWY SB between
 NERANG NORTH OFF RAMP and PACIFIC
 MOTORWAY ON RAMP, MOLENDINAR QLD 4214
 Australia (Patrol group: GOLD COAST NORTHERN,
 Court Dist./Div.: GOLD COAST, Region: SOUTH EAS

Task:
 Unit #: 001
 Communication device:
 Communication device
 text:
 Window tint:
 Cruise control:
 Bullbar:
 Commercial use: No
 Type of business:
 Name/sign on vehicle:
 Positions occupied: 1 - Front right (1 pers)
 Number of occupants: 1
 Direction headed:
 On(street/road/hwy):
 Origin of journey town:
 Origin of journey state:
 Main purpose of
 journey:
 Main purpose text:
 Sec. purpose of
 journey:
 Sec. purpose text:
 Intended action:
 Intended action text:
 Engaged in towing: No
 Dangerous goods:
 Damage points: 1 Front/bonnet
 Damage points text:
 Degree of damage: Major, towed away
 Mechanical inspection
 req.:
 Odometer reading:
 Lighting conditions:
 Weather conditions:
 Road conditions:
 Traffic violation:
 Vehicle defects:
 Driver condition:
 Excessive speed:
 Miscellaneous:
 Other:

QPS RTI&P Unit

Involved officers:

1. Reporting station / 9 / NERANG STATION / QPS / Assignable / 32 COTTON ST, NERANG, QLD Australia 4211 (Court Dist./Div.: GOLD COAST, Region: SOUTH EASTERN, District: GOLD COAST, Division: NERANG, Stats area: 307153567) / 06/02/2017 / 20170206 --:--:--
2. Corroborating officer / 9 / ROBERSON, G. / #4026435 / QPS / Police officer / NERANG STATION (32 COTTON ST, NERANG, QLD Australia 4211 (Court Dist./Div.: GOLD COAST, Region: SOUTH EASTERN, District: GOLD COAST, Division: NERANG, Stats area: 307153567)) / #4005279 GORDON, P. / 06/02/2017 / 20170206 --:--:--
3. Reporting officer / 9 / GOLDSWORTHY, A. / #4036771 / QPS / Police officer / NERANG STATION (32 COTTON ST, NERANG, QLD Australia 4211 (Court Dist./Div.: GOLD COAST, Region: SOUTH EASTERN, District: GOLD COAST, Division: NERANG, Stats area: 307153567)) / 06/02/2017 / 20170206 --:--:--

Involved property:

Modus operandi:

Reports:

Supplementary report

Occurrence: QP1700231216 Traffic Crash - With Injury [1410]
 @06/02/2017 21:00 (PACIFIC MWY SB between NERANG NORTH OFF RAMP and PACIFIC MOTORWAY ON RAMP, MOLENDINAR QLD 4214 Australia (Patrol group: GOLD COAST NORTHERN, Court Dist./Div.: GOLD COAST, Region: SOUTH EAS

Task: T1702254030 [Data quality related - Closed] Due: 27/06/2017 07:56 #4033899 LIVINGSTONE, S. ->#4033899 LIVINGSTONE, S. [Low] Cleansing QP1700231216 Traffic Crash - With Injury [1410] @06/02/2017 21:00 (PACIFIC MWY SB between NERANG NORTH OFF RAMP and PACIF

Author: #4033899 LIVINGSTONE, S.
 Report time: 30/05/2017 07:56
 Entered by: #4033899 LIVINGSTONE, S.
 Entered time: 30/05/2017 07:56
 Remarks: Road Safety cleansed narrative – DO NOT MODIFY

Narrative:

Unit 1 is a Silver 2002 Nissan Maxima sedan bearing QLD registration plates xxx. Sch 4p4 (6)

Unit 2 is a white Nissan Maxima sedan bearing NSW registration plates xxx. Sch4p4(6)

Unit 1 vehicle received major damage and required towing. This was organised at the scene with Unit 1 and a towing company.

Sch4p4(6) Unit 2 vehicle received major damage and required towing. This was organised at the scene with Unit 2 and a towing company.

Both xxx and xxx wer the sole occupants of their vehicles.

Location: Pacific Highway, M1 Motorway South Bound, just after the exit 66 Southport. The road surface was a sealed road and was dry at the time of the collision. The said is road is an 110km speed zone. There is no street lighting and the road area is particularly dark with a heavy amount of bush land in close proximity. The collision occured just after a stretch of roadworks and both Units said that they had not reached the 110km/h speed limit at the time of the collision.

On Monday the 6th of February 2017 at approximately 2030hours Unit 2 was travelling in a southerly direction along the Pacific Highway when Unit 2 driver has observed a deer darting across the highway from the left to the right heading towards the central reservation. Unit 2 driver has seen the animal and has attempted to take evasive action by slamming on the brakes. Unit 1 has also seen the deer and has focused on it as he belived that Unit 2 was going to miss the deer. Unit 2 has hit the deer head on at an estimated speed of 80km/h. Unit 1 He has seen that Unit 2 has hit the deer and has braked heavily. He has been unable to stop in time and has hit the rear of Unit 2.. There were nil independent witnesses to the crash.

Traffic Conditions: Traffic was light at the time of the accident.

Weather conditions: It was a clear night at the time of offence.
 Recommendation: Police attended the accident location and observed heavy damage to both vehicles. Both parties were spoken to Sch4p4(6). The deer was in a bushed area in the central reservation and died shortly after police arrived. Considerations were made to shoot the deer to put it out of it's misery but given it's location on the central reservation on a motorway it was considered to be an unsafe option.

It is the view of reporting police that no action be taken against either driver. Whilst not unheard of, it is considered a highly unlikely outcome for a large deer to run onto the Pacific Motorway. Both units were trying to take evasive action to avoid hitting the deer and due to it's unpredictable nature, neither could have predicted the direction or speed that it was going to take.

Supplementary report

Occurrence: QP1700231216 Traffic Crash - With Injury [1410]
 @06/02/2017 21:00 (PACIFIC MWY SB between NERANG NORTH OFF RAMP and PACIFIC MOTORWAY ON RAMP, MOLENDINAR QLD 4214 Australia (Patrol group: GOLD COAST NORTHERN, Court Dist./Div.: GOLD COAST, Region: SOUTH EAS

Task: T1702254030 [Data quality related - Closed] Due: 27/06/2017 07:56 #4033899 LIVINGSTONE, S. ->#4033899 LIVINGSTONE, S. [Low] Cleansing QP1700231216 Traffic Crash - With Injury [1410] @06/02/2017 21:00 (PACIFIC MWY SB between NERANG NORTH OFF RAMP and PACIF

Author: #4033899 LIVINGSTONE, S.
 Report time: 30/05/2017 07:59
 Entered by: #4033899 LIVINGSTONE, S.
 Entered time: 30/05/2017 07:59
 Remarks: Amendments
 Narrative:

This crash has been statistically cleansed by author for the Queensland Road Crash Data Unit.

Amended location of crash as per diagram from RO.

MVC report

Occurrence: QP1700231216 Traffic Crash - With Injury [1410]
 @06/02/2017 21:00 (PACIFIC MWY SB between NERANG NORTH OFF RAMP and PACIFIC MOTORWAY ON RAMP, MOLENDINAR QLD 4214 Australia (Patrol group: GOLD COAST NORTHERN, Court Dist./Div.: GOLD COAST, Region: SOUTH EAS

Task: T1700552004 [Init rpt - Closed] Due: 06/03/2017 22:52
 #4036771 GOLDSWORTHY, A. ->#4036771 GOLDSWORTHY, A. [Low] Traffic Crash with Injury - M1 Pacific Motorway Southbound. QP1700231216 Traffic Crash - With Injury [1410] @06/02/2017 21:00 (PACIFIC MWY SB b

Reporting officer: #4036771 GOLDSWORTHY, A.
 Report time: 06/02/2017 21:00
 Entered by: #4036771 GOLDSWORTHY, A.
 Entered time: 06/02/2017 23:06
 Reporting officer Yes FCU investigating: No

attended scene:
 FCU officer:
 Police vehicle No Number of units 2 Off/on road: On road
 involved:
 Nature of crash: Hit animal (incl. ridden horse or carriage)
 Severity of crash: Injury (admitted to hospital)
 Vehicle towed from Yes

scene:
 Prop. Damage value: Hist- > Damage threshold value

Speed limit: 110
 Number of lanes: 3
 Horizontal road alignment: Straight
 Vertical road alignment: Level
 Roadway feature: No feature
 Site conditions: Not applicable
 Road surface: Sealed - dry
 Traffic control: No traffic control
 Lighting conditions: Darkness - unlighted
 Atmospheric conditions: Clear
 Visibility conditions: Not applicable
 Road conditions: Not applicable
 DCA code primary: 609 VEH'S ON PATH: HIT ANIMAL
 DCA code sub-category: 301 VEH'S SAME DIRECTION: REAR END

DCA code reason:

Narrative:

Unit 1 is a Silver 2002 Nissan Maxima sedan bearing QLD registration plates Sch4p4(6)

Unit 2 is a white Nissan Maxima sedan bearing NSW registration plates Sch4p4(6)

Unit 1 vehicle received major damage and required towing. This was organised at the scene with Unit 1 and a towing company.

Sch4p4(6)

Unit 2 vehicle received major damage and required towing. This was organised at the scene with Unit 2 and a towing company.

Both Sch4p4(6) and Sch4p4(6) were the sole occupants of their vehicles.

Location: Pacific Highway, M1 Motorway South Bound, just after the exit 66 Southport. The road surface was a sealed road and was dry at the time of the collision. The said road is an 110km speed zone. There is no street lighting and the road area is particularly dark with a heavy amount of bush land in close proximity. The collision occurred just after a stretch of roadworks and both Units said that they had not reached the 110km/h speed limit at the time of the collision.

On Monday the 6th of February 2017 at approximately 2030hours Unit 2 was travelling in a southerly direction along the Pacific Highway when Unit 2 driver has observed a deer darting across the highway from the left to the right heading towards the central reservation. Unit 2 driver has seen the animal and has attempted to take evasive action by slamming on the brakes. Unit 1 has also seen the deer and has focused on it as he believed that Unit 2 was going to miss the deer. Unit 2 has hit the deer head on at an estimated speed of 80km/h. Unit 1 He has seen that Unit 2 has hit the deer and has braked heavily. He has been unable to stop in time and has hit the rear of Unit 2.. There were nil independent witnesses to the crash.

Traffic Conditions: Traffic was light at the time of the accident.

Weather conditions: It was a clear night at the time of offence.

Recommendation: Police attended the accident location and observed heavy damage to both vehicles. Both parties were spoken to Sch4p4(6) The deer was in a bushed area in the central reservation and died shortly after police arrived.

Considerations were made to shoot the deer to put it out of it's misery but given it's location on the central reservation on a motorway it was considered to be an unsafe

option.

It is the view of reporting police that no action be taken against either driver. Whilst not unheard of, it is considered a highly unlikely outcome for a large deer to run onto the Pacific Motorway. Both units were trying to take evasive action to avoid hitting the deer and due to it's unpredictable nature, neither could have predicted the direction or speed that it was going to take.

MVC Diagram

Occurrence: QP1700231216 Traffic Crash - With Injury [1410] @06/02/2017 21:00 (P/
RAMP and PACIFIC MOTORWAY ON RAMP, MOLENDINAR QLD 4214
NORTHERN, Court Dist./Div.: GOLD COAST, Region: SOUTH EAS

Task:
Author: #4036771 GOLDSWORTHY, A.
Report time: 06/02/2017 21:00
Entered by: #4036771 GOLDSWORTHY, A.
Entered time: 06/02/2017 23:21
Person:
Address:
Vehicle:
Officer: #4036771 GOLDSWORTHY, A.
Remarks:
Narrative:

QPS RTI&P Unit

Pacific Motorway

Unit 1

Unit 2

QPS RTI&P Unit

Traffic crash location

Occurrence: QP1700231216 Traffic Crash - With Injury [1410]
@06/02/2017 21:00 (PACIFIC MWY SB between NERANG
NORTH OFF RAMP and PACIFIC MOTORWAY ON RAMP,
MOLENDINAR QLD 4214 Australia (Patrol group: GOLD
COAST NORTHERN, Court Dist./Div.: GOLD COAST,
Region: SOUTH EAS

Task: T1702243643 [Data quality related - Closed] Due: 12/06/2017 14:02 #4033899
LIVINGSTONE, S. ->#4036771 GOLDSWORTHY, A. [Low] Traffic crash data quality
task QP1700231216 Traffic Crash - With Injury [1410] @06/02/2017 21:00 (PACIFIC
MWY SB between NERANG NO

Author: #4036771 GOLDSWORTHY, A.
Report time: 29/05/2017 16:23
Entered by: #4036771 GOLDSWORTHY, A.
Entered time: 29/05/2017 16:23
Person:
Address:
Vehicle:
Officer: #4036771 GOLDSWORTHY, A.
Remarks:
Narrative:

QPS RTI&P Unit

